













TUCKER AVENUE - NORTH SIDE OF ROAD (FFCS MAP #19)

TRANSITION PLAN

ITEM #	LOCATION	SECTION #: GROUP	NON-COMPLIANCE DESCRIPTION	COMMENTS / SUGGESTED CORRECTIONS	PRIORITY	COST CODE	BUDGET COST	COMPL. DATE	PHOTOGRAPHS
1	Sta. 0+00 to 5+25 Pascagoula St. to Bilbo St. (north side of street) Tucker Ave. and Market St. (heading east)	R204.2: Sidewalk	1. Sidewalk width < 5'-0" 2. Vertical alignment > 1/4" 3. Cross slope > 2%	1. Remove and replace sidewalk. (±450 L.F.) 2. Remove and replace drive ramps. (4) 3. Coordinate utility and ROW locations. (Not included in Budget Costs)	3	SW1 DR1	\$ 34,450		
2	Sta. 0+25 Tucker Ave @ Pascagoula St. (NE corner)	R207: Curb Ramps	1. No curb ramp 2. Running slope > 8.33% 3. No detectable warning surface 4. No crosswalk markings	1. Provide curb ramp. 2. Reference Tucker Ave. South, item 2 for crosswalk markings. 3. Coordinate utility, ROW and drainage locations. (Not included in Budget Costs) 4. Provide detectable warning surface.	1	CR 3C	\$ 1,000		
3	Sta. 5+25 Tucker Ave. @ Bilbo St. (NW corner)	R207: Curb Ramps	1. No curb ramp 2. No crosswalk markings (E-W)	1. Provide curb ramp. 2. Provide crosswalk markings. (E-W) 3. Reference Tucker Ave. South, item 3 for (N-S) crosswalk markings.	1	CR 4A	\$ 1,850		
4	Sta. 5+25 Tucker Ave. @ Bilbo St. (NE corner)	R207: Curb Ramps	1. Curb ramp width < 5'-0" 2. Running slope > 8.33% 3. No crosswalk markings	1. Remove and replace curb ramp. 2. Reference item 3 for E-W crosswalk markings, & Tucker Ave. South, item 5 for N-S crosswalk markings.	1	CR 4A	\$ 750		
5	Sta. 5+25 to 13+50 Bilbo St. to Testament St. (north side of street) Tucker Ave. at Bilbo St.	R204.2: Sidewalk	1. Sidewalk width < 5'-0" 2. Cross slope > 2% 3. Vertical alignment > 1/4" 4. Vegetation/grass encroachment	1. Remove and replace sidewalk. (±720 L.F.) 2. Remove and replace drive ramps. (7) 3. Coordinate utility and ROW locations. (Not included in Budget Costs) 4. Remove vegetation/grass encroachment.	3	SW1 DR1	\$ 57,000		
6	Sta. 13+50 Tucker Ave. @ Testament St. (NW corner)	R207: Curb Ramps	1. Curb ramp width < 5'-0" 2. Running slope > 8.33% 3. No crosswalk markings	1. Remove and replace curb ramp. 2. Provide crosswalk markings. (N-S and E-W)	1	CR 4A CW1	\$ 2,910		







TUCKER AVENUE - NORTH SIDE OF ROAD (FFCS MAP #19)

TRANSITION PLAN

ITEM #	LOCATION	SECTION #: GROUP	NON-COMPLIANCE DESCRIPTION	COMMENTS / SUGGESTED CORRECTIONS	PRIORITY	COST CODE	BUDGET COST	COMPL. DATE	PHOTOGRAPHS
7	Sta. 13+50 to 23+25 Testament St. to Market St.(north side of street). Tucker Ave. and Testament St.	R204.2: Sidewalk	1. Sidewalk width < 5'-0" 2. Cross slope > 2% 3. Vertical alignment > 1/4" 4. Vegetation/grass encroachment	1. Remove and replace sidewalks. (±745 L.F.) 2. Remove and replace drive ramps. (14 - various widths) 3. Remove vegetation/grass encroachment.	3	SW1 DR1	\$ 79,250		
8	Sta. 23+25 Tucker Ave. @ Market St. (NW corner)	R207: Curb Ramps	1. Curb ramp width < 5'-0" 2. Landing/turning space 3. Vertical alignment > 1/4" top and bottom of ramp 4. No detectable warning surface 5. No crosswalk markings 6. No access to pedestrian control signals	1. Remove and replace curb ramp. 2. Provide crosswalk markings. (N-S) 3. Coordinate telephone pole, traffic signal pole locations. Electrical pull box from ramp. (Not included in Budget Costs) 4. Provide access to pedestrian control signals.	1	CR3 CW1 PS1	\$ 2,300		
9	Sta. 24+00 Tucker Ave. @ Market St. (NE corner)	R207: Curb Ramps	1. Vertical alignment > 1/4" bottom of ramp 2. No detectable warning surface 3. No crosswalk markings 4. No access to pedestrian control signals	1. Remove and replace curb ramp. 2. Provide crosswalk markings. (N-S) 3. Provide access to pedestrian control signals.	1	CR4 CW1 PS1	\$ 2,500		
10	Sta. 24+00 Tucker Ave. @ Market St. (Near SE corner)	R207: Curb Ramps	1. Running slope > 8.33% 2. No detectable warning surface 3. Vertical alignment > 1/4" 4. No crosswalk markings	1. Remove and replace curb ramp. 2. See item 9 above for crosswalk markings.	1	CR36	\$ 1,500		
11	Sta. 31+75 to 33+75 Tucker Ave. (north side of street)	R204.2: Sidewalk	1. Cross slope > 2% 2. Vertical alignment > 1/4" 3. Vegetation/grass encroachment 4. Sidewalk width < 5'-0"	1. Remove and replace sidewalk. (±200 L.F.) 2. Remove vegetation/grass encroachment.	3	SW1	\$ 10,000		
12	Sta. 31+75 Tucker Ave. (NE corner)	R207: Curb Ramps	1. Running slope > 8.33% 2. Vertical alignment > 1/4" top and bottom of ramp 3. No detectable warning surface	1. Remove and replace curb ramp.	1	CR4	\$ 450		







TUCKER AVENUE - NORTH SIDE OF ROAD (FFCS MAP #19)

TRANSITION PLAN

ITEM #	LOCATION	SECTION #: GROUP	NON-COMPLIANCE DESCRIPTION	COMMENTS / SUGGESTED CORRECTIONS	PRIORITY	COST CODE	BUDGET COST	COMPL. DATE	PHOTOGRAPHS
13	Sta. 33+25 Tucker Ave. (North)	R207: Curb Ramps	1. Cross slope > 2% 2. No detectable warning surface	1. Remove and replace east side slope.	1		\$ 800		
14	Sta. 33+25 Tucker Ave. (South)	R207: Curb Ramps	1. Side slope > 10% 2. Vertical alignment > 1/4" 3. Clear width (fence)	1. Remove and replace ramp. 2. Coordinate ROW locations. (Not included in Budget Costs)	1	CR1	\$ 800		
15	Sta. 35+50 to 36+25 Tucker Ave. (north side of street)	R204.2: Sidewalk	1. Cross slope > 2% 2. Sidewalk width < 5'-0" 3. Vertical alignment > 1/4"	1. Remove and replace sidewalks. (±75 L.F.)	3	SW1	\$ 3,750		
16	Sta. 36+25 Tucker Ave. @ 9th St. (NW corner)	R207: Curb Ramps	1. Running slope > 8.33% 2. Cross slope > 2% 3. Vertical alignment > 1/4" top and bottom of ramp 4. No south bound curb ramp 5. No crosswalk markings (N-S)	1. Remove and replace curb ramp and provide curb ramp south bound. 2. Provide crosswalk markings. (N-S)	1	CR1B	\$ 2,100		
17	Sta. 36+50 Tucker Ave. @ 9th St. (NE corner)	R207: Curb Ramps	1. Running slope > 8.33% 2. Cross slope > 2% 3. Vertical alignment > 1/4" top and bottom of ramp	1. Remove and replace curb ramp.	1	CR2A	\$ 500		
18	Sta. 36+50 to 41+25 Tucker Ave. intersecting with 9th & 10th St. (north side of street)	R204.2: Sidewalk	1. Cross slope > 2% 2. Vertical alignment > 1/4" 3. Sidewalk width < 5'-0"	1. Remove and replace sidewalk. (±415 L.F.) 2. Remove and replace drive ramps. (5)	3	SW1 DR4	\$ 35,750		




TUCKER AVENUE - NORTH SIDE OF ROAD (FFCS MAP #19)

TRANSITION PLAN

ITEM #	LOCATION	SECTION #: GROUP	NON-COMPLIANCE DESCRIPTION	COMMENTS / SUGGESTED CORRECTIONS	PRIORITY	COST CODE	BUDGET COST	COMPL. DATE	PHOTOGRAPHS
19	Sta. 41+25 Tucker Ave. @ 10th St. (NW corner)	R207: Curb Ramps	1. Running slope > 8.33% 2. Cross slope > 2% 3. Vertical alignment > 1/4" bottom of ramp 4. No south bound curb ramp 5. Curb ramp width <5'-0"	1. Remove and replace curb ramp and provide curb ramp south bound. 2. Remove sidewalk south of curb ramp. (±5 L.F.)	1	CR2	\$ 1,000		
20	Sta. 41+50 Tucker Ave. @ 10th St. (NE corner)	R207: Curb Ramps	1. Running slope > 8.33% 2. Cross slope > 2% 3. Vertical alignment > 1/4" bottom of ramp	1. Repair vertical alignment at base of ramp.	1		\$ 200		
21	Sta. 41+50 to 46+00 Tucker Ave. intersecting with 10th & 11th St. (north side of street)	R204.2: Sidewalk	1. Cross slope > 2% 2. Vertical alignment > 1/4"	1. Remove and replace a portion of sidewalk. (±265 L.F.) 2. Remove a portion of drive ramps. (3)	3	SW1 DR4	\$ 22,250		
23	Sta. 43+73 Tucker Ave. @ 11th St. (SE corner)	R207: Curb Ramps	1. Vertical alignment > 1/4"	1. Re-align brick detectable warning surface. 2. Repair pavement/ramp base.	1		\$ 500		
22	Sta. 43+75 Tucker Ave. (north)	R207: Curb Ramps	1. Running slope > 8.33% 2. Vertical alignment > 1/4"	1. Remove and replace curb ramp. 2. Drainage issues. (Not included in Budget Costs)	1	CR4	\$ 500		
24	Sta. 46+00 Tucker Ave. @ 11th St. (NW corner)	R207: Curb Ramps	1. No curb ramp 2. Vertical alignment > 1/4" bottom of ramp 3. No crosswalk markings	1. Provide curb ramp. 2. Provide crosswalk markings. 3. Remove portion of sidewalk south of curb ramp. (±5 L.F.) 4. Coordinate drainage issues. (Not included in Budget Costs)	1	CR2A CW1 SW1	\$ 1,650		

TUCKER AVENUE - NORTH SIDE OF ROAD (FFCS MAP #19)

TRANSITION PLAN

ITEM #	LOCATION	SECTION #: GROUP	NON-COMPLIANCE DESCRIPTION	COMMENTS / SUGGESTED CORRECTIONS	PRIORITY	COST CODE	BUDGET COST	COMPL. DATE	PHOTOGRAPHS
25	Sta. 46+25 Tucker Ave .@ 11th St. (NE corner)	R207: Curb Ramps	1. No curb ramp	1. Provide curb ramp. 2. See item 24 for crosswalk markings. 3. Coordinate drainage issues. (Not included in Budget Costs)	1	CR2A	\$ 500		
26	Sta. 46+25 to 52+50 Tucker Ave. and 11th St. to 14th St. (north side of street).	R204.2: Sidewalk	1. Sidewalk width < 5'-0" 2. Vertical alignment > 1/4"	1. Remove and replace sidewalk. (±520 L.F.) 2. Remove and replace drive ramps. (8)	3	SW1 DR4	\$ 50,000		
27	Sta. 52+50 Tucker Ave. and 14th St. (NW corner)	R207: Curb Ramps	1. No curb ramp 2. No crosswalk markings	1. Provide curb ramp. 2. Provide crosswalk markings.	1	CR2A CW1	\$ 2,120		

PLAN TOTAL: \$ 316,380