






ORCHARD ROAD (FFCS MAP #7)

TRANSITION PLAN

ITEM #	LOCATION	SECTION #: GROUP	NON-COMPLIANCE DESCRIPTION	COMMENTS / SUGGESTED CORRECTIONS	PRIORITY	COST CODE	BUDGET COST	COMPL. DATE	PHOTOGRAPHS
1	Sta. 9+75 to 10+25 Orchard Road	R204.2: Sidewalks	1. Sidewalk width < 5'-0"	1. Remove and replace sidewalk. (±25 L.F.) 2. Coordinate utility locations. (Not included in Budget Costs)	3	SW1	\$ 1,250		
2	Sta. 10+25 Orchard Road @ Sumdinger St. (NE and NW corners)	R207: Curb Ramps	1. No curb ramp 2. No crosswalk markings	1. Provide curb ramps at NE and NW corners. 2. Provide crosswalk markings.	1	CR2 CW1	\$ 2,160		
3	Sta. 10+25 to 15+50 Orchard Road intersecting Sumdinger St. (North side of street)	R204.2: Sidewalks R302.3: Continuous Width R302.4: Passing Spaces R302.6: Cross Slope R302.7.2: Change in Elevation	1. Cross slope > 2% 2. Vertical alignment > 1/4" 3. Sidewalk width < 5'-0"	1. Remove and replace sidewalk. (±450 L.F.) 2. Remove and replace drive ramps. (6) 3. Coordinate utility locations. (Not included in Budget Costs)	3	SW1 DR4	\$ 40,000		
4	Sta. 44+00 Randywood Dr.	R207: Curb Ramps	1. No curb ramp	1. Provide curb ramp NE corner.	1	CR4B	\$ 750		
5	Sta. 44+00 to 44+75 Orchard Road intersecting Randywood Apartments driveway (North side of street)	R204.2: Sidewalks	1. No sidewalk	1. Coordinate utility and ROW locations. (Not included in Budget Costs) 2. Extend sidewalk to streets. (±84 L.F.)	3	SW1	\$ 4,200		

PLAN TOTAL: \$ 48,360