













INGALLS AVENUE - NORTH SIDE OF ROAD (FFCS MAP #5)

TRANSITION PLAN

| ITEM # | LOCATION | SECTION #: GROUP | NON-COMPLIANCE DESCRIPTION | COMMENTS / SUGGESTED CORRECTIONS | PRIORITY | COST CODE | BUDGET COST | COMPL. DATE | PHOTOGRAPHS |
|--------|---|------------------|--|--|----------|---------------------|-------------|-------------|---|
| 1 | Sta. 0+00 Ingalls Ave. @ Desoto St. (NE corner) | R207: Curb Ramps | 1. No curb ramps 2. No landing/turning space 3. Vertical alignment > 1/4" | 1. Coordinate utility locations. (Not included in Budget Costs) 2. Provide curb ramps. (NE and NW corners) | 1 | CR1A CR2A CW1 | \$ 4,300 | |  |
| 2 | Sta. 0+00 to 1+80 Desoto to Atlanta | R204.2: Sidewalk | 1. Vertical alignment > 1/4" 2. Sidewalk width < 5'-0" at drive ramp. 3. Vegetation/grass encroachment | 1. Remove vegetation/grass encroachment. 2. Replace missing sidewalk sections. (±24 L.F.) 3. Remove and replace drive ramp. (1) | 3 | DR1 | \$ 10,500 | |  |
| 3 | Sta. 1+80 Ingalls Ave. @ Atlanta St. (NE & NW corner) | R207: Curb Ramps | 1. No curb ramps 2. No crosswalk markings | 1. Provide curb ramps. (NE and NW corners) 2. Provide crosswalk markings. | 1 | CR4 CW1 | \$ 2,150 | |  |
| 4 | Sta. 1+90 to 3+40 Atlanta to Monroe St. | R204.2: Sidewalk | 1. Vegetation/grass encroachment 2. Sidewalk width < 5'-0" at drive ramp. | 1. Remove vegetation/grass encroachment. 2. Replace drive ramp. (1) | 3 | DR1 | \$ 4,000 | |  |
| 5 | Sta. 3+50 Ingalls Ave. @ Monroe St. (NE & NW corner) | R207: Curb Ramps | 1. No curb ramps 2. No crosswalk markings | 1. Provide curb ramps. (NE and NW corners) 2. Provide crosswalk markings. | 1 | CR4 CW1 | \$ 2,150 | |  |
| 6 | Sta. 3+60 to 6+50 Monroe St. to Roosevelt St. | R204.2: Sidewalk | 1. Vertical alignment > 1/4" 2. Sidewalk width < 5'-0" at drive ramp 3. Vegetation/grass encroachment | 1. Remove and replace damaged sidewalk. (±70 L.F.) 2. Remove and replace drive ramps. (2) 3. Remove vegetation/grass encroachment. | 3 | SW1 DR1 | \$ 10,500 | |  |







INGALLS AVENUE - NORTH SIDE OF ROAD (FFCS MAP #5)

TRANSITION PLAN

| ITEM # | LOCATION | SECTION #: GROUP | NON-COMPLIANCE DESCRIPTION | COMMENTS / SUGGESTED CORRECTIONS | PRIORITY | COST CODE | BUDGET COST | COMPL. DATE | PHOTOGRAPHS |
|--------|--|-------------------|--|---|----------|------------|-------------|-------------|---|
| 7 | Sta. 6+60 Ingalls Ave. @ Roosevelt St. (NE & NW corner) | R207: Curb Ramps | 1. No curb ramps 2. No crosswalk markings | 1. Provide curb ramps. (NE and NW corners) 2. Provide crosswalk markings. | 1 | CR4 CW1 | \$ 2,150 | |  |
| 8 | Sta. 6+90 to 8+75 Roosevelt St. to Hudson St. | R204.2: Sidewalk | 1. Vertical alignment > 1/4" 2. Sidewalk width < 5'-0" at drive ramps 3. Vegetation/grass encroachment | 1. Remove and replace damaged sidewalk. (±105 L.F.) 2. Remove and replace drive ramps. 3. Remove vegetation/grass encroachment. | 3 | SW1 DR1 | \$ 8,500 | |  |
| 9 | Sta. 8+85 Ingalls Ave. @ Hudson St. (NE & NW corner) | R207: Curb Ramps | 1. No curb ramps 2. No crosswalk markings 3. Vegetation/grass encroachment | 1. Provide curb ramps. (NE and NW corners) 2. Remove vegetation/grass encroachment. 3. Provide crosswalk markings. | 1 | CR4 CW1 | \$ 2,150 | |  |
| 10 | Sta. 8+85 to 10+85 Hudson St. to Ducayet St. (North side of street) | R204.2: Sidewalks | 1. Sidewalk is not continuous this block | 1. Provide sidewalk. (±200 L.F.) | 3 | SW1 | \$ 10,000 | |  |
| 11 | Sta. 11+00 Ingalls Ave. @ Ducayet St. (NE & NW corner) | R207: Curb Ramps | 1. No curb ramps 2. No crosswalk markings | 1. Provide curb ramps. (NE and NW corners) 2. Provide crosswalk markings. | 1 | CR4 CW1 | \$ 2,150 | |  |
| 12 | Sta. 11+20 to 16+60 Ducayet St. to Pascagoula St. | R204.2: Sidewalk | 1. Vertical alignment > 1/4" 2. Vegetation/grass encroachment | 1. Remove and replace damaged sidewalk. (±160 L.F.) 2. Remove and replace drive ramps. (4) 3. Remove vegetation/grass encroachment. | 3 | SW1 DR1 | \$ 35,000 | |  |







INGALLS AVENUE - NORTH SIDE OF ROAD (FFCS MAP #5)

TRANSITION PLAN

| ITEM # | LOCATION | SECTION #: GROUP | NON-COMPLIANCE DESCRIPTION | COMMENTS / SUGGESTED CORRECTIONS | PRIORITY | COST CODE | BUDGET COST | COMPL. DATE | PHOTOGRAPHS |
|--------|--|------------------|---|---|----------|-------------------|-------------|-------------|---|
| 13 | Sta. 17+00 Ingalls Ave. @ Pascagoula St. (NE & NW corner) | R207: Curb Ramps | 1. No curb ramps 2. No crosswalk markings | 1. Provide curb ramps. (NE and NW corners) 2. Provide crosswalk markings. | 1 | C3 CW1 | \$ 2,800 | |  |
| 14 | Sta. 17+00 to 19+80 Pascagoula St. to Pike St. | R204.2: Sidewalk | 1. Signage 2. Vertical alignment > 1/4" | 1. Relocate signage. 2. Remove and replace portions of sidewalk. (±75 L.F.) 3. Remove and replace drive ramps. (2) | 3 | SW1 DR1 | \$ 18,500 | |  |
| 15 | Sta. 20+00 Ingalls Ave. @ Pike St. (NE & NW corner) | R207: Curb Ramps | 1. No curb ramps 2. No crosswalk markings 3. Roadway pavement | 1. Provide curb ramps. (NE and NW corners) 2. Provide crosswalk markings. 3. Repair roadway pavement at crosswalk markings and curb ramp. | 1 | CR4B CW1 | \$ 6,000 | |  |
| 16 | Sta. 20+00 to 22+20 Pike St. to Resca De La Palma St. | R204.2: Sidewalk | 1. Cross slope < 2% 2. Vertical alignment > 1/4" 3. Vegetation/grass encroachment | 1. Remove and replace portions of sidewalk. (±135 L.F.) 2. Remove and replace drive ramps. (2) 3. Remove vegetation/grass encroachment. | 3 | SW1 DR4 | \$ 30,000 | |  |
| 17 | Sta. 22+20 Ingalls Ave. @ Resca De La Palma St. (NE & NW corner) | R207: Curb Ramps | 1. No curb ramps 2. No crosswalk markings | 1. Provide curb ramps. (NE and NW corners) 2. Provide crosswalk markings. | 1 | CR2 CR4 CW1 | \$ 2,150 | |  |
| 18 | Sta. 22+35 to 27+30 Resca De La Palma St. to Buena Vista | R204.2: Sidewalk | 1. Cross slope < 2% 2. Vertical alignment > 1/4" | 1. Remove and replace portions of sidewalk. (±40 L.F.) 2. Remove and replace drive ramp. (1) | 3 | SW1 DR4 | \$ 10,000 | |  |







INGALLS AVENUE - NORTH SIDE OF ROAD (FFCS MAP #5)

TRANSITION PLAN

| ITEM # | LOCATION | SECTION #: GROUP | NON-COMPLIANCE DESCRIPTION | COMMENTS / SUGGESTED CORRECTIONS | PRIORITY | COST CODE | BUDGET COST | COMPL. DATE | PHOTOGRAPHS |
|--------|--|------------------|--|---|----------|-------------|-------------|-------------|---|
| 19 | Sta. 27+40 Ingalls Ave. @ Buena Vista (NE & NW corner) | R207: Curb Ramps | 1. No curb ramps 2. No crosswalk markings | 1. Provide curb ramps. (NE and NW corners) 2. Provide crosswalk markings. | 1 | CR4B CW1 | \$ 2,760 | |  |
| 20 | Sta. 27+75 to 31+30 Buena Vista to Weaver St. | R204.2: Sidewalk | 1. Vertical alignment > 1/4" 2. Vegetation/grass encroachment | 1. Remove two (2) drive ramps and provide sidewalk. (±145 L.F.) 2. Remove and replace sidewalk. (±40 L.F.) 3. Remove vegetation/grass encroachment. | 3 | SW1 | \$ 12,500 | |  |
| 21 | Sta. 31+50 Ingalls Ave. @ Weaver St. (NE & NW corners) | R207: Curb Ramps | 1. No curb ramps 2. No crosswalk markings 3. Vertical alignment > 1/4" | 1. Provide curb ramps. (NE and NW corners) 2. Provide crosswalk markings. 3. Reduce elevation at curb ramp and pavement. | 1 | CR4B CW1 | \$ 3,000 | |  |
| 22 | Sta. 31+60 to 33+90 Asphalt Dr. to Market St. | R204.2: Sidewalk | 1. Cross slope > 2% 2. Vertical alignment > 1/4" | 1. Remove and replace sidewalk. (±125 L.F.) 2. Remove and replace drive ramps. (2) | 3 | SW1 DR4 | \$ 24,500 | |  |
| 23 | Sta. 33+90 Ingalls Ave. @ Market St. (NW corner) | R207: Curb Ramps | 1. Vertical alignment > 1/4" top and bottom of ramp 2. Crosswalk markings faded | 1. Remove and replace NW curb ramp. 2. Re-paint crosswalk markings. 3. Coordinate utility locations. (Not included in Budget Costs) | 1 | CR1B CW1 | \$ 4,800 | |  |
| 24 | Sta. 34+60 to 41+00 Market St. to 8th St. | R204.2: Sidewalk | 1. Cross slope > 2% 2. Vertical alignment > 1/4" 3. Vegetation/grass encroachment 4. Sidewalk width < 5'-0" | 1. Remove and replace damaged sidewalk. (±250 L.F.) 2. Remove and replace drive ramps. (2) 3. Provide sidewalk to 41+00 (8th St.) (±300 L.F.) 4. Remove vegetation/grass encroachment. | 3 | SW1 DR1 | \$ 45,000 | |  |







INGALLS AVENUE - NORTH SIDE OF ROAD (FFCS MAP #5)

TRANSITION PLAN

| ITEM # | LOCATION | SECTION #: GROUP | NON-COMPLIANCE DESCRIPTION | COMMENTS / SUGGESTED CORRECTIONS | PRIORITY | COST CODE | BUDGET COST | COMPL. DATE | PHOTOGRAPHS |
|--------|--|------------------|---|---|----------|-------------------|-------------|-------------|---|
| 25 | Sta. 34+70 Ingalls Ave. @ Market St. (NE corner) | R207: Curb Ramps | 1. Curb ramp at NE corner 2. Vertical alignment > 1/4" top and bottom of ramp 3. No access to pedestrian signal control | 1. Remove and replace NE curb ramp. 2. Provide access to pedestrian signal control. 3. Coordinate utility locations. (Not included in Budget Costs) 4. See Item # 23 above for crosswalk markings. | 1 | CR1B CW1 | \$ 4,800 | |  |
| 26 | Sta. 41+00 Ingalls Ave. @ 8th St. (NE & NW corners) | R207: Curb Ramps | 1. No curb ramps 2. No crosswalk markings | 1. Provide curb ramps. 2. Provide crosswalk markings. | 1 | CR3 CW1 | \$ 2,480 | |  |
| 27 | Sta. 41+00 to 44+70 8th St. to 9th St. | R204.2: Sidewalk | 1. No sidewalks | 1. Provide sidewalks. (±331 L.F.) 2. Provide drive ramps. (2) 3. Coordinate utility locations. (Not included in Budget Costs) | 3 | SW1 DR | \$ 22,400 | |  |
| 28 | Sta. 44+80 Ingalls Ave. @ 9th St. (NE & NW corners) | R207: Curb Ramps | 1. No curb ramps 2. No crosswalk markings | 1. Provide curb ramps. 2. Provide crosswalk markings. | 1 | CR3 CW1 | \$ 2,480 | |  |
| 29 | Sta. 44+90 to 48+30 9th St. to 10th St. | R204.2: Sidewalk | 1. No sidewalks | 1. Provide sidewalks. (±275 L.F.) 2. Provide drive ramps. (4) 3. Coordinate utility locations. (Not included in Budget Costs) | 3 | SW1 DR | \$ 20,250 | |  |
| 30 | Sta. 48+50 Ingalls Ave. @ 10th St. (NE & NW corners) | R207: Curb Ramps | 1. No curb ramp on NE corner. | 1. Provide curb ramp on NE corner. | 1 | CR1A (similar) | \$ 800 | |  |







INGALLS AVENUE - NORTH SIDE OF ROAD (FFCS MAP #5)

TRANSITION PLAN

| ITEM # | LOCATION | SECTION #: GROUP | NON-COMPLIANCE DESCRIPTION | COMMENTS / SUGGESTED CORRECTIONS | PRIORITY | COST CODE | BUDGET COST | COMPL. DATE | PHOTOGRAPHS |
|--------|--|------------------|--|--|----------|------------|-------------|-------------|---|
| 31 | Sta. 48+60 to 52+00 10th St. to 11th St. | R204.2: Sidewalk | 1. Sidewalk width < 5'-0" 2. Cross slope > 2% 3. Vertical alignment > 1/4" | 1. Remove and replace sidewalk (±385 L.F.) 2. Extend sidewalk to 11th St. (±75 L.F.) 3. Remove and replace drive ramps. (4) 4. Coordinate utility locations. (Not included in Budget Costs) | 3 | SW1 DR1 | \$ 29,000 | |  |
| 32 | Sta. 51+20 Ingalls Ave. @ 11th St. (NE corner) | R207: Curb Ramps | 1. Vertical alignment > 1/4" 2. Curb ramp width < 5'-0" 3. Vegetation/grass encroachment | 1. Remove and replace curb ramp. 2. Remove vegetation/grass encroachment. | 1 | CR3 | \$ 700 | |  |
| 33 | Sta. 52+20 Ingalls Ave. @ 11th St. (NE & NW corner) | R207: Curb Ramps | 1. No curb ramps 2. No crosswalk markings | 1. Provide curb ramps. 2. Provide crosswalk markings. | 1 | CR3 CW1 | \$ 2,480 | |  |
| 34 | Sta. 52+30 to 55+80 11th St. to 12th St. | R204.2: Sidewalk | 1. No sidewalks | 1. Provide sidewalks. (±255 L.F.) 2. Provide drive ramps. (4) | 3 | SW1 DR1 | \$ 22,250 | |  |
| 35 | Sta. 55+80 Ingalls Ave. @ 12th St. (NE & NW corners) | R207: Curb Ramps | 1. No curb ramp 2. No crosswalk markings | 1. Provide curb ramp. 2. Provide crosswalk markings. | 1 | CR3 CW1 | \$ 2,330 | |  |
| 36 | Sta. 56+00 to 59+60 12th St. to 13th St. | R204.2: Sidewalk | 1. No sidewalks | 1. Provide sidewalks. (±215 L.F.) 2. Remove and replace drive ramps. (3) 3. Coordinate utility locations. (Not included in Budget Costs) | 3 | SW1 DR1 | \$ 25,250 | |  |







INGALLS AVENUE - NORTH SIDE OF ROAD (FFCS MAP #5)

TRANSITION PLAN

| ITEM # | LOCATION | SECTION #: GROUP | NON-COMPLIANCE DESCRIPTION | COMMENTS / SUGGESTED CORRECTIONS | PRIORITY | COST CODE | BUDGET COST | COMPL. DATE | PHOTOGRAPHS |
|--------|--|------------------|--|--|----------|-------------|-------------|-------------|---|
| 37 | Sta. 59+60 Ingalls Ave. @ 13th St. (NW corner) | R207: Curb Ramps | 1. No curb ramps 2. No crosswalk markings | 1. Provide curb ramps. 2. Provide crosswalk markings. 3. Coordinate utility locations. (Not included in Budget Costs) | 1 | CR4 CW1 | \$ 1,614 | |  |
| 38 | Sta. 59+80 Ingalls Ave. @ 13th St. (NE corner) | R207: Curb Ramps | 1. No curb ramps | 1. Provide curb ramps. 2. Coordinate utility locations. (Not included in Budget Costs) | 1 | CR | \$ 750 | |  |
| 39 | Sta. 59+80 to 63+00 13th St. to 14th St. | R204.2: Sidewalk | 1. No sidewalks | 1. Provide sidewalks. (±245 L.F.) 2. Remove and replace drive ramps. (4) | 3 | SW1 DR1 | \$ 19,750 | |  |
| 40 | Sta. 63+00 Ingalls Ave. @ 14th St. (NW corner) | R207: Curb Ramps | 1. No curb ramp | 1. Provide curb ramp. | 1 | CR4 | \$ 750 | |  |
| 41 | Sta. 63+50 Ingalls Ave. @ 14th St. (NE corner) | R207: Curb Ramps | 1. No curb ramp at NE corner 2. No access to pedestrian signal controls | 1. Provide curb ramp. 2. Provide access to pedestrian signal controls. 3. Coordinate utility locations. (Not included in Budget Costs) | 1 | CR1B PS1 | \$ 1,500 | |  |
| 42 | Sta. 63+50 to 68+30 14th St. to Belair Ave. | R204.2: Sidewalk | 1. Sidewalk width < 5'-0" | 1. Extend sidewalk from Sta. 64+50 to 63+50 at NE corner of 14th St. (±100 L.F.) 2. Remove and replace sidewalk (±390 L.F.) | 3 | SW1 | \$ 25,000 | |  |







INGALLS AVENUE - NORTH SIDE OF ROAD (FFCS MAP #5)

TRANSITION PLAN

| ITEM # | LOCATION | SECTION #: GROUP | NON-COMPLIANCE DESCRIPTION | COMMENTS / SUGGESTED CORRECTIONS | PRIORITY | COST CODE | BUDGET COST | COMPL. DATE | PHOTOGRAPHS |
|--------|--|------------------|--|--|----------|-------------------|-------------|-------------|---|
| 43 | Sta. 68+50 Ingalls Ave. @ Belair St. (NW & NE corners) | R207: Curb Ramps | 1. Running slope > 8.33% 2. Curb ramp width < 5'-0" 3. No detectable warning surface (NW corner) | 1. Remove and replace curb ramp. | 1 | CR4C | \$ 1,300 | |  |
| 44 | Sta. 68+90 to 80+80 Belair St. to Meadowbrook | R204.2: Sidewalk | 1. Vertical alignment > 1/4" 2. Sidewalk width < 5'-0" 3. No crosswalk markings at school drives | 1. Remove and replace sidewalks. (±1,070 L.F.) 2. Remove and replace drive ramps. (4) 3. Provide crosswalk markings at school drives. 4. Coordinate utility locations. (Not included in Budget Costs) | 3 | SW1 DR1 CW1 | \$ 70,000 | |  |
| 45 | Sta. 81+00 Ingalls Ave. @ Meadowbrook (NW & NE corner) | R207: Curb Ramps | 1. No curb ramps | 1. Provide curb ramps. | 1 | CR4A | \$ 1,500 | |  |
| 46 | Sta. 81+20 to 90+30 Meadowbrook to Eden | R204.2: Sidewalk | 1. Sidewalk width < 5'-0" 2. Cross slope > 2% 3. Vertical alignment > 1/4" | 1. Remove and replace sidewalk. (±760 L.F.) 2. Remove and replace drive ramps. (10) | 3 | SW1 DR1 | \$ 68,000 | |  |
| 47 | Sta. 90+50 Ingalls Ave. @ Eden St. . (NW & NE corner) | R207: Curb Ramps | 1. No curb ramps 2. No crosswalk markings | 1. Provide curb ramps. 2. Provide crosswalk markings. 3. Coordinate utility locations. (Not included in Budget Costs) | 1 | CR4 CW1 | \$ 2,580 | |  |
| 48 | Sta. 90+60 to 93+80 Eden St. to 21st St. | R204.2: Sidewalk | 1. Sidewalk width < 5'-0" 2. Vertical alignment > 1/4" | 1. Remove and replace sidewalk (±220 L.F.) 2. Remove and replace drive ramps. (2) | 3 | SW1 DR1 | \$ 25,000 | |  |




INGALLS AVENUE - NORTH SIDE OF ROAD (FFCS MAP #5)

TRANSITION PLAN

| ITEM # | LOCATION | SECTION #: GROUP | NON-COMPLIANCE DESCRIPTION | COMMENTS / SUGGESTED CORRECTIONS | PRIORITY | COST CODE | BUDGET COST | COMPL. DATE | PHOTOGRAPHS |
|--------|---|------------------|---|---|----------|-------------|-------------|-------------|---|
| 49 | Sta. 93+90 Ingalls Ave. @ 21st St. (NW & NE corner) | R207: Curb Ramps | 1. No curb ramp NW corner 2. Curb ramp width < 5'-0" 3. No crosswalk markings | 1. Provide curb ramp at NW corner and remove and replace curb ramp. 2. Provide crosswalk markings. | 1 | CR4A CW1 | \$ 2,400 | |  |
| 50 | Sta. 94+00 to 97+00 22nd St. to 21st St. | R204.2: Sidewalk | 1. No sidewalk | 1. Provide sidewalk. (±155 L.F.) 2. Provide drive ramps. (3) 3. Coordinate utility locations. (Not included in Budget Costs) | 3 | SW1 DR1 | \$ 22,250 | |  |
| 51 | Sta. 97+30 Ingalls Ave. @ 22nd St. (NW & NE corner) | R207: Curb Ramps | 1. No curb ramps | 1. Provide curb ramps. 2. Coordinate utility locations. (Not included in Budget Costs) | 1 | CR1 | \$ 1,400 | |  |
| 52 | Sta. 97+30 to 106+00 to 22nd St. to Chicot Rd. | R204.2: Sidewalk | 1. No sidewalk (97+25 to 100+50) 2. Sidewalk width < 5'-0" (100+10 to 106+00) | 1. Provide sidewalk. (±280 L.F.) 2. Remove and replace sidewalk. (±440 L.F.) 3. Remove and replace drive ramps. (2) 4. Remove and replace walkway bridge. (± 35 L.F.) 5. Coordinate utility locations. (Not included in Budget Costs) | 3 | SW1 DR1 | \$ 60,000 | |  |
| 53 | Sta. 106+20 Ingalls Ave. @ Chicot Rd.. (NW & NE corner) | R207: Curb Ramps | 1. No curb ramps 2. No crosswalk markings | 1. Provide curb ramp. (NE and NW corners) 2. Provide crosswalk markings. 3. Coordinate utility, drainage and signage locations. (Not included in Budget Costs) | 1 | CR4C CW1 | \$ 3,300 | |  |
| 54 | Sta. 106+40 to 108+60 Chicot Rd.. to 26th St. | R204.2: Sidewalk | 1. Sidewalk width < 5'-0" | 1. Remove and replace sidewalks. (±60 L.F.) 2. Remove and replace drive ramps. (2) 3. Coordinate utility and signage locations. (Not included in Budget Costs) | 3 | SW1 DR1 | \$ 11,000 | |  |

INGALLS AVENUE - NORTH SIDE OF ROAD (FFCS MAP #5)

TRANSITION PLAN

| ITEM # | LOCATION | SECTION #: GROUP | NON-COMPLIANCE DESCRIPTION | COMMENTS / SUGGESTED CORRECTIONS | PRIORITY | COST CODE | BUDGET COST | COMPL. DATE | PHOTOGRAPHS |
|--------|--|------------------|--|---|----------|------------|-------------|-------------|--|
| 55 | Sta. 108+70 Ingalls Ave. @ 26th St. (NW & NE corner) | R207: Curb Ramps | 1. No curb ramps 2. No crosswalk markings | 1. Provide curb ramps. 2. Provide crosswalk markings. | 1 | CR4 CW1 | \$ 2,600 | |  |
| 56 | Sta. 109+00 to 110+00 26th St. to Martin Rd. | R204.2: Sidewalk | 1. Cross slope > 2% 2. Vertical alignment > 1/4" 3. Sidewalk width < 5'-0" 4. Vegetation/grass encroachment | 1. Remove and replace sidewalk. (±80 L.F.) 2. Remove and replace drive ramp. (1) 3. Remove vegetation/grass encroachment. | 3 | SW1 DR1 | \$ 5,500 | |  |
| 57 | Sta. 111+00 to 147+00 Martin Rd. to Bayou Cassote. | R204.2: Sidewalk | | 1. No sidewalks. | | | | |  |

PLAN TOTALS: \$ 716,974