










**BEACH BLVD. (FFCS MAP #4)**

**TRANSITION PLAN**

ITEM #	LOCATION	SECTION #: GROUP	NON-COMPLIANCE DESCRIPTION	COMMENTS / SUGGESTED CORRECTIONS	PRIORITY	COST CODE	BUDGET COST	COMPL. DATE	PHOTOGRAPHS
1	Sta. 0+00 Beach Blvd. @ Point Park (NE corner)	R207: Curb Ramps R208: Detectable Warning Surface	1. No detectable warning surface	1. Provide detectable warning surface.	1	TI	\$ 400		
2	Sta. 0+00 Beach Blvd. @ Point Park (SE corner)	R207: Curb Ramps R208: Detectable Warning Surface	1. No detectable warning surface	1. Provide detectable warning surface.	1	TI	\$ 400		
3	Sta. 0+00 to 2+75 Intersect Streets: Point Park to Access Rd.	R204.2: Sidewalks R302.6: Cross Slope R302.7.2: Change in Elevation	1. Cross slope > 2% 2. Vertical alignment > 1/4 "	1. Remove and replace sidewalk (±25 L.F.)	3	SW1	\$ 1,500		
4	Sta. 2+75 Beach Blvd. @ Access Rd. (SW corner)	R204.3: Pedestrian Street Crossings R208: Detectable Warning Surface R302.6: Cross Slope	1. Cross slope > 2%	1. Remove and replace sidewalk (±20 L.F.)	2	SW1	\$ 1,200		
5	Sta. 80+50 Beach Blvd. at New Oliver St. (SW corner)	R407: Ramps	1. Slope of existing ramp from bridge to seawall > 8.33%	1. Sidewalk ends at edge of bridge. 2. Provide bollards and signage at end of sidewalk/edge of bridge.	5	RP1	\$ 2,000		
6	Sta. 83+75 to 87+75 North side of Beach Blvd. to City Park St. (North side of street)	R204.2: Sidewalks R302.7.2: Change in Elevation	1. Vertical alignment > 1/4 " 2. Sidewalk width < 5'-0"	1. Remove and replace sidewalk. (±400 L.F.) 2. Coordinate ROW (retaining wall) location. (Not included in Budget Costs) 3. Retaining wall restricts widening of sidewalk.	3	SW1	\$ 14,000		

**BEACH BLVD. (FFCS MAP #4)**

**TRANSITION PLAN**

ITEM #	LOCATION	SECTION #: GROUP	NON-COMPLIANCE DESCRIPTION	COMMENTS / SUGGESTED CORRECTIONS	PRIORITY	COST CODE	BUDGET COST	COMPL. DATE	PHOTOGRAPHS
7	Sta. 83+75 Beach Blvd. to City Park St. NW	R207: Curb Ramps	1. No curb ramp (N-S) 2. No crosswalk markings (N-S)	1. Provide curb ramp. 2. Provide crosswalk markings. 3. See item #6 above.	1	CR3 CW1	\$ 1,830		
8	Sta. 85+75 (North side of street)	R407: Ramps	1. No ramp to access park	1. Provide ramp, handrails and guardrails. 2. Coordinate ROW locations. (Not included in Budget Costs) 3. See item #6 above.	4	RP1	\$ 85,000		
9	Sta. 87+75	R207: Curb Ramps	1. Curb ramp width < 5'-0" 2. No turning space 3. Bollard located in center of crosswalk south side of Beach Blvd.	1. Provide curb ramp with work in item #6 above. 2. Relocate bollards on south side of Beach Blvd. 3. See item #6 above.	1	CR2	\$ 2,000		

**PLAN TOTAL: \$ 108,330**