










TELEPHONE ROAD - NORTH SIDE OF ROAD (FFCS MAP #2)

TRANSITION PLAN

ITEM #	LOCATION	SECTION #: GROUP	NON-COMPLIANCE DESCRIPTION	COMMENTS / SUGGESTED CORRECTIONS	PRIORITY	COST CODE	BUDGET COST	COMPL. DATE	PHOTOGRAPHS
1	Sta. 12+00 to 18+90 Intersecting Streets: Sta.12+00 to Joe Ave.	R204.2: Sidewalks	1. Cross slope > 2% 2. Vertical alignment > 1/4" 3. Sidewalk width < 5'-0"	1. Remove and replace sidewalk. (±400 L.F.) 2. No sidewalk from Sta. 12+00 westerly to Hwy. 90. 3. Remove and replace drive ramps. (5)	3	SW1 DR4	\$ 27,500		
2	Sta. 19+00 Telephone Road @ Joe Ave. (NE & NW corners)	R207: Curb Ramps	1. No curb ramp (NW corner) 2. Power pole impedes pedestrian access (NE corner) 3. Curb ramp width < 5'-0" 4. Detectable warning surface needs to be relocated/replaced	1. Provide curb ramp. (NW corner) 2. Remove power pole. (Not included in Budget Costs) 3. Remove and replace curb ramp. (NE corner) 4. Relocate/replace detectable warning surface.	1	CR4	\$ 1,500		
3	Sta. 19+20 to 20+70 Intersecting Streets: Joe Ave. to Larsen Ave. (N side of street)	R204.2: Sidewalks	1. Cross slope > 2% 2. Vertical alignment > 1/4" 3. Sidewalk width < 5'-0"	1. Cross slope in some areas is 3.6%. 2. Sidewalk ends 5' before Joe St. (Power pole obstructing) 3. Remove and replace sidewalk. (±150 L.F.) 4. Relocate signage. 5. Determine ROW regarding adjacent fence.	3	SW1	\$ 7,500		
4	Sta. 20+70 to 21+80 Telephone Road @ Larsen Ave.	R204.2: Sidewalks	1. Cross slope > 2% 2. Vertical alignment > 1/4" 3. Sidewalk width < 5'-0"	1. Remove and replace sidewalk. (±110 L.F.) 2. Remove and replace drive ramp. (1) 3. Coordinate ROW locations. (Not included in Budget Costs)	3	SW1 DR1	\$ 7,000		
5	Sta. 21+80 Telephone Road @ Larsen Ave. (NW corner)	R207: Curb Ramps	1. Curb ramp width < 5'-0" (NE & NW corners) 2. Running slope > 8.33% 3. Cross slope > 2% 4. Vertical alignment > 1/4" 5. No crosswalk markings	1. Remove and replace curb ramp. 2. Provide crosswalk markings.	1	CR3C CW1	\$ 2,530		
6	Sta. 22+25 Telephone Road @ Larsen Ave. (NE corner)	R207: Curb Ramps	1. Curb ramp width < 5'-0" 2. Running slope > 8.33% 3. Cross slope > 2% 4. Vertical alignment > 1/4"	1. Remove and replace curb ramp. 2. Poor drainage in area. 3. Cost of crosswalk markings included in item #5.	1	CR4	\$ 750		

TELEPHONE ROAD - NORTH SIDE OF ROAD (FFCS MAP #2)

TRANSITION PLAN

ITEM #	LOCATION	SECTION #: GROUP	NON-COMPLIANCE DESCRIPTION	COMMENTS / SUGGESTED CORRECTIONS	PRIORITY	COST CODE	BUDGET COST	COMPL. DATE	PHOTOGRAPHS
7	Sta. 22+25 to 24+30 Intersecting Streets: Larsen Ave. to Market St. (N side of street)	R204.2: Sidewalks	1. Cross slope > 2% 2. Vertical alignment > 1/4" 3. Sidewalk width < 5'-0"	1. Remove and replace sidewalk. (±150 L.F.) 2. Remove and replace drive ramps. (2)	3	SW1 DR1	\$ 25,000		
8	Sta. 25+00 to 32+00 Intersecting Streets: Market Street to St. Peter's Church North Drive	R204.2: Sidewalks	1. Cross slope > 2% 2. Vertical alignment > 1/4" 3. Sidewalk width < 5'-0"	1. Remove and replace sidewalk. (±700 L.F.) 2. Remove and replace drive ramps. (4)	3	SW1 DR1	\$ 55,000		
9	Sta. 25+00 Telephone Road @ Market St. (NE corner)	R207: Curb Ramps	1. Curb ramp width < 5'-0" 2. Running slope > 8.33% 3. Cross slope > 2% 4. Vertical alignment > 1/4"	1. Remove and replace curb ramp. 2. Coordinate utility locations. (Not included in Budget Costs)	1	CR4	\$ 750		

PLAN TOTAL: \$ 127,530