











**HIGHWAY 90 (FFCS MAP #1)**

**TRANSITION PLAN**

ITEM #	LOCATION	SECTION #: GROUP	NON-COMPLIANCE DESCRIPTION	COMMENTS / SUGGESTED CORRECTIONS	PRIORITY	COST CODE	BUDGET COST	COMPL. DATE	PHOTOGRAPHS
1	Sta. 182+50 to 183+75 Helen St. to Marie St. (begin at Hwy. 90 and Helen St.)	R204.2: Sidewalks	1. Vertical alignment > 1/4"	1. Grind high joints in sidewalk. (1)	3	SW4	\$ 100		
2	Sta. 182+50 Hwy. 90 at Helen St.	R207: Curb Ramps	1. Vertical alignment > 1/4" 2. No detectable warning surface 3. No crosswalk markings	1. Remove and replace curb ramp. 2. Provide crosswalk markings.	1	CR4B CW1	\$ 1,130		
3	Sta. 214+75 to 218+00 Victor St. to parking lot (begin at Hwy. 90 Frontage and Victor St.)	R204.2: Sidewalks	1. Cross slope > 2% 2. Vegetation/grass encroachment 3. Sidewalk width < 5'-0"	1. Remove and replace sidewalk. (±350 L.F.) 2. Remove vegetation/grass encroachment.	3	SW1	\$ 17,500		
4	Sta. 214+75 Hwy. 90 at Dr. Reuben P. Morris	R207: Curb Ramps	1. Running slope > 8.33% 2. No detectable warning surface 3. No crosswalk markings	1. Provide crosswalk markings. 2. Remove and replace curb ramp. 3. Relocate stop sign.	1	CW1 CR4B	\$ 1,300		
5	Sta. 221+00 to 222+50 Old 14th St. to parking lot (begin at Hwy. 90 and Old 14th St.)	R204.2: Sidewalks	1. Cross slope > 2% 2. Vertical alignment > 1/4" 3. Vegetation/grass encroachment 4. Sidewalk width < 5'-0"	1. Remove and replace sidewalk. (±150 L.F.) 2. Remove vegetation/grass encroachment.	3	SW1	\$ 7,500		
6	Sta. 221+50 Hwy. 90 at Old 14th St.	R207: Curb Ramps	1. No curb ramp 2. No crosswalk markings 3. No detectable warning surface	1. Remove and replace curb ramp. 2. Provide crosswalk markings.	1	CR2B CW1	\$ 1,590		

**HIGHWAY 90 (FFCS MAP #1)**

**TRANSITION PLAN**

ITEM #	LOCATION	SECTION #: GROUP	NON-COMPLIANCE DESCRIPTION	COMMENTS / SUGGESTED CORRECTIONS	PRIORITY	COST CODE	BUDGET COST	COMPL. DATE	PHOTOGRAPHS
7	Sta. 222+00 Hwy. 90 at Old 14th St.	R207: Curb Ramps	<ol style="list-style-type: none"> <li>No curb ramp</li> <li>No detectable warning surface</li> <li>No crosswalk markings</li> </ol>	<ol style="list-style-type: none"> <li>Provide curb ramp.</li> <li>Cost of crosswalk markings included in item #6 above.</li> </ol>	1	CR2B	\$ 750		
8	Sta. 222+00 to 222+25	R204.2: Sidewalks	<ol style="list-style-type: none"> <li>Vertical alignment &gt; 1/4"</li> <li>Stop sign encroaches upon sidewalk clear space</li> <li>Sidewalk width &lt; 5'-0"</li> </ol>	<ol style="list-style-type: none"> <li>Remove and replace sidewalk. (±25 L.F.)</li> <li>Relocate stop sign.</li> </ol>	3	SW1	\$ 1,250		
9	Sta. 222+50 Hwy. 90 at parking lot	R204: Pedestrian Access Routes	<ol style="list-style-type: none"> <li>Cross slope &gt; 2%</li> </ol>	<ol style="list-style-type: none"> <li>Remove and replace drive ramp.</li> </ol>	2	DR1	\$ 3,500		
10	Sta. 234+25 to 236+75 Frontage Rd. to Hospital Rd. (begin at Hwy. 90 @ Frontage Rd.)	R204.2: Sidewalks	<ol style="list-style-type: none"> <li>Cross slope &gt; 2%</li> <li>Vegetation/grass encroachment</li> <li>Vehicles encroaching upon sidewalk clear space</li> </ol>	<ol style="list-style-type: none"> <li>Remove and replace sidewalk. (±15 L.F)</li> <li>Provide buffer between automobiles and sidewalk.</li> <li>Remove vegetation/grass encroachment.</li> </ol>	3	SW1	\$ 1,050		

**PLAN TOTAL: \$ 35,670**