










**TRANSITIONS PLAN**

ITEM #	SECTION #: GROUP	NON-COMPLIANCE DESCRIPTION	COMMENTS / SUGGESTED CORRECTIONS	PRIORITY	COST CODE	BUDGET COST	COMPL. DATE	PHOTOGRAPHS
1	208: Parking Spaces (SE parking lot)	1. Accessible parking pad cross slope > 2% (± 480 S.F.) 2. Accessible signage < 5'-0" above ground	1. Remove and replace parking stalls and access aisle. (±480 S.F.) 2. Raise signs.	1	PK2 CP1	\$ 8,500		
2	208: Parking Spaces (SW parking lot)	1. Cross slope > 2% - east and west accessible parking spaces (± 320 S.F.) 2. Cross slope > 2% - sidewalk (head of parking spaces) (± 87.5 S.F.)	1. Remove and replace east and west parking spaces. (±320 S.F.) 2. Remove and replace access walk. (±87.5 S.F.)	1	PK2 CP1 SW3	\$ 4,100		
3	206: Accessible Routes	1. Cross slope > 2% - sidewalk (north of flag pole) (± 280 S.F.)	1. Remove and replace sidewalk. (±280 S.F.)	2	SW3	\$ 2,800		
4	206: Accessible Routes	1. Cross slope > 2% - sidewalk (south of parking lot) (± 300 S.F.) (± 40' west of SW accessible parking)	1. Remove and replace sidewalk. (±300 S.F.)	2	SW3	\$ 3,000		
5	206: Accessible Routes	1. Cross slope > 2% - sidewalk/parking access landing (± 300 S.F.)	1. Remove and replace sidewalk/parking access landing.	2	SW3	\$ 3,000		
6	206: Accessible Routes	1. Cross slope > 2% - Sidewalk east of pavilion and south of boat launch (± 210 S.F.)	1. Remove and replace sidewalk. (±210 S.F.)	2	SW3	\$ 2,100		

**TRANSITIONS PLAN**

ITEM #	SECTION #: GROUP	NON-COMPLIANCE DESCRIPTION	COMMENTS / SUGGESTED CORRECTIONS	PRIORITY	COST CODE	BUDGET COST	COMPL. DATE	PHOTOGRAPHS
7	1005: Fishing Piers and Platforms	1. Accessible rail > 34" above deck 2. No toe access in railing	1. Lower rail to 34" above deck. (4 ea. at 53" with each) 2. Provide toe access in railing. (4 ea. 12"H x 36"W) (provide 2" curb on deck at toe access.	2	GR3	\$ 1,500		
8	206: Accessible Routes	1. Route to boat launch from accessible parking is excessive and inconvenient.	1. Extend sidewalk, adjacent to pavilion, northward to the south boat launch pier. (±432 S.F.)	2	SW3	\$ 4,320		
9	206: Accessible Routes	1. Change in elevation > 1/4" (16' x 8') (first curve west of Magnolia Street)	1. Remove and replace sidewalk. (±128 S.F.)	2	SW3	\$ 1,280		
10	305: Clear Floor or Ground Space	1. Front approach to accessible drinking fountain clear width < 30" wide	1. Enlarge clear width at accessible drinking fountain. (±6 S.F.)	4	SW5	\$ 100		
11	305: Clear Floor or Ground Space	1. No accessible wheelchair space beside benches	1. Provide concrete landing (pad) beside benches for wheelchairs. (±325 S.F.) (1 at metal bench and 1 at pipe bench)	2	SW5	\$ 3,200		

**REPORT TOTAL: \$ 33,900**