






PINE STREET (FFCS MAP #27)

TRANSITION PLAN

ITEM #	LOCATION	SECTION #: GROUP	NON-COMPLIANCE DESCRIPTION	COMMENTS / SUGGESTED CORRECTIONS	PRIORITY	COST CODE	BUDGET COST	COMPL. DATE	PHOTOGRAPHS
1	Sta. 0+50 Pine Street (NW Corner)	R207: Curb Ramps	1. Vertical alignment > 1/4" at bottom of ramp 2. Horizontal openings	1. Repair sidewalk. (±10 L.F.) 2. Remove and replace grate.	1	SW4	\$ 650		
2	Sta. 0+50 to 2+25 Pine Street (west side of street) begins @ Pine Street in Church Parking lot north	R204.2: Sidewalks	1. Cross slope > 2% 2. Vertical alignment > 1/4"	1. Reset pavers to correct the vertical alignment.	3	-	\$ 250		
3	Sta. 2+00 Pine Street @ Live Oak Ave. (SE corner)	R207: Curb Ramps	1. Horizontal openings 2. No crosswalk markings	1. Provide new grate. 2. Provide crosswalk markings. 3. Coordinate drainage locations. (Not included in Budget Costs)	1	GRT1 CW1	\$ 1,400		
4	Sta. 2+00 Pine Street @ Live Oak Ave. (SW corner)	R207: Curb Ramps	1. Landing/turning space 2. Vertical alignment > 1/4"	1. Coordinate ROW; construct landing at top of ramp. 2. Grind pavement to bevel edge.	1	SW4 SW5	\$ 200		
5	Sta. 3+75 to 4+75 Pine Street (west side of street heading north)	R204.2: Sidewalks	1. Cross slope > 2% 2. Vertical alignment > 1/4" 3. Sidewalk width < 5'-0"	1. Remove and replace sidewalk. (±163 L.F.)	3	SW1	\$ 8,150		

PLAN TOTAL: \$ 10,650