













**KREBS AVENUE (FFCS MAP #22)**

**TRANSITION PLAN**

ITEM #	LOCATION	SECTION #: GROUP	NON-COMPLIANCE DESCRIPTION	COMMENTS / SUGGESTED CORRECTIONS	PRIORITY	COST CODE	BUDGET COST	COMPL. DATE	PHOTOGRAPHS
1	Sta. 0+00 to 6+50 Frederic St. to Magnolia St. (north side of street)	R204.2: Sidewalks	1. Cross slope > 2% 2. Vertical alignment > 1/4" 3. Vertical surface discontinuities	1. Remove and replace portion of sidewalk. (±60 L.F.) 2. Remove and replace drive ramps. (6)	3	SW1 DR4	\$ 21,000		
2	Sta. 0+00 Krebs Ave. @ Frederic St. (NE corner)	R304: Curb Ramps and Blended Transitions	1. No curb ramps (E-W) 2. No crosswalk markings (E-W)	1. Provide curb ramps. (E-W) 2. Provide crosswalk markings. (E-W) 3. Coordinate utility and drainage locations. (Not included in Budget Costs)	1	CR2 CW1	\$ 2,480		
3	Sta. 6+50 to 13+66 Magnolia St. to Pascagoula St. (north side of street)	R204.2: Sidewalks	1. Sidewalk width < 5'-0" 2. Vertical alignment > 1/4" 3. Vertical surface discontinuities	1. Remove items restricting pedestrian clear width. (±105 L.F.) 2. Remove and replace portions of sidewalk. (±285 L.F.) 3. Remove and replace drive ramps. (4) 4. Coordinate utility locations. (Not included in Budget Costs)	3	SW1 DR1	\$ 31,450		
4	Sta. 6+50 Krebs Ave. @ Magnolia St. (NW corner)	R304: Curb Ramps R306: Pedestrian street crossing	1. Vertical alignment > 1/4" 2. Vertical surface discontinuities 3. No detectable warning surface 4. No crosswalk markings (E-W)	1. Remove and replace curb ramp. 2. Provide crosswalk markings. (E-W) 3. Coordinate utility pole and drainage locations. (Not included in Budget Costs)	1	CR6A CW1	\$ 2,800		
5	Sta. 6+50 Krebs Ave. @ Magnolia St. (NE corner)	R304: Curb Ramps R306: Pedestrian street crossings	1. Vertical alignment > 1/4" 2. Vertical surface discontinuities 3. Running slope > 8.33% 4. No detectable warning surface 5. Curb ramp width < 5'-0" 6. Cross slope > 2% 7. No crosswalk markings (N-S)	1. Remove and replace curb ramp. 2. Coordinate drainage locations. (Not included in Budget Costs) 3. Provide crosswalk markings. (N-S)	1	CR6A CW1	\$ 2,800		
6	Sta. 6+50 Krebs Ave. @ Magnolia St. (SE corner)	R304: Curb Ramps R306: Pedestrian street crossings	1. Running slope > 8.33% 2. Grade break 3. Cross slope > 2% 4. No detectable warning surface 5. Horizontal openings 6. No crosswalk markings	1. Remove and replace curb ramp. 2. Coordinate drainage locations. (Not included in Budget Costs) 3. Provide crosswalk markings. (E-W)	1	CR6A CW1	\$ 2,800		


**KREBS AVENUE (FFCS MAP #22)**

**TRANSITION PLAN**

ITEM #	LOCATION	SECTION #: GROUP	NON-COMPLIANCE DESCRIPTION	COMMENTS / SUGGESTED CORRECTIONS	PRIORITY	COST CODE	BUDGET COST	COMPL. DATE	PHOTOGRAPHS
7	Sta. 6+50 Krebs Ave. @ Magnolia St. (SW corner)	R304: Curb Ramps R306: Pedestrian street crossings	1. Cross slope > 2% 2. Running slope > 8.33% 3. No detectable warning surface 4. Vertical alignment > 1/4" 5. Horizontal openings 6. Grade brake 7. No crosswalk markings	1. Remove and replace curb ramp. 2. Coordinate drainage locations. (Not included in Budget Costs) 3. Provide crosswalk markings. (N-S) 4. Remove and replace grate.	1	CR6A CW1 GRT1	\$ 3,000		
8	Sta. 13+66 Krebs Ave. @ Pascagoula St. (NE & NW corners)	R304: Curb Ramps	1. No curb ramps 2. No crosswalk markings (E-W)	1. Provide curb ramps. 2. Provide crosswalk markings. 3. Locate NW curb ramp north of intersection.	1	CR1 CR4 CW1	\$ 2,500		
9	Sta. 14+00 to 37+00 Pascagoula St. R.R. Tracks (north side of street)	R204.2: Sidewalks	1. Sidewalk width < 5'-0" 2. Cross slope > 2% 3. Vertical alignment > 1/4" 4. Vertical surface discontinuities 5. Horizontal openings	1. Extend sidewalk to west to Pascagoula St. (±45 L.F.) 2. Remove and replace sidewalk. (±1,765 L.F.) 3. Remove and replace drive ramps. (30) 4. Remove and replace grate. 5. Coordinate ROW, drainage and utility locations. (Not included in Budget Costs)	3	SW1 DR1 RR1 GRT1	\$ 180,500		
10	Sta. 37+00 Krebs Ave. @ N/A (north side of intersection)	R306: Pedestrian Street crossings and at-grade rail crossings	1. Sidewalk width < 5'-0" 2. Vertical alignment > 1/4" 3. Vertical surface discontinuities 4. Flange way gaps	1. Provide pedestrian crossing at railroad tracks.	2	RR1	\$ 2,500		
11	Sta. 37+00 to 38+45 R.R. Tracks to Market St.	R204.2: Sidewalks	1. Sidewalk width < 5'-0" 2. Cross slope > 2% 3. Vertical alignment > 1/4" 4. Vertical surface discontinuities 5. Horizontal openings 6. Flange way gaps	1. Remove and replace sidewalk. (±145 L.F.) 2. Coordinate drainage and utility locations. (Not included in Budget Costs) 3. Remove and replace grate.	3	SW1 GRT1	\$ 7,250		
12	Sta. 38+00 Krebs Ave. & Market St. intersection (NW corner)	R304: Curb Ramps	1. No curb ramps 2. No crosswalk markings	1. Provide curb ramp. 2. Provide crosswalk markings. (N-S.) 3. Coordinate drainage and utility locations. (Not included in Budget Costs)	1	CR CW	\$ 1,830		

**KREBS AVENUE (FFCS MAP #22)**

**TRANSITION PLAN**

ITEM #	LOCATION	SECTION #: GROUP	NON-COMPLIANCE DESCRIPTION	COMMENTS / SUGGESTED CORRECTIONS	PRIORITY	COST CODE	BUDGET COST	COMPL. DATE	PHOTOGRAPHS
13	Sta. 6+90 to 12+00 Magnolia St. to Pascagoula St. (north side of street)	R309: On-street Parking Spaces	1. 16 - existing parking spaces 2. 1 - accessible parking spaces 3. 0 - Van accessible parking 4. 0 - Access aisle	1. Provide (1) van accessible parking space and access aisle. 2. Provide curb ramp if rear of accessible parking space cannot be located adjacent to one. 3. Remove poles, signs, etc. that conflict with vehicle egress, or relocate parking space.	4	PK4	\$ 2,200		

**PLAN TOTAL: \$ 263,110**