










**TUCKER AVENUE - SOUTH SIDE OF ROAD (FFCS MAP #19)**

**TRANSITION PLAN**

ITEM#	LOCATION	SECTION #: GROUP	NON-COMPLIANCE DESCRIPTION	COMMENTS / SUGGESTED CORRECTIONS	PRIORITY	COST CODE	BUDGET COST	COMPL. DATE	PHOTOGRAPHS
1	Sta. 0+25 Pascagoula St. (SE corner)	R207: Curb Ramp	1. Running slope > 8.33% 2. Curb ramp width < 5'-0" 3. No crosswalk markings	1. Remove and replace curb ramp. 2. Provide crosswalk markings.	1	CR3C CW1	\$ 2,300		
2	Sta. 0+25 to 5+25 Pascagoula St. to Bilbo St. (south side of street)	R204.2: Sidewalk	1. Cross slope > 2% 2. Vertical alignment > 1/4" 3. Sidewalk width < 5'-0"	1. Remove and replace sidewalk. (±440 L.F.) 2. Remove and replace drive ramps. (3) 3. Coordinate utility locations. (Not included in Budget Costs)	3	SW1 DR1	\$ 31,000		
3	Sta. 5+25 Tucker Ave. @ Bilbo St. (SW corner)	R207: Curb Ramp	1. No curb ramp 2. No crosswalk markings	1. Provide curb ramp. 2. Provide crosswalk markings. (E-W) and (N-S)	1	CR3C CW1	\$ 3,400		
4	Sta. 5+25 Tucker Ave. @ Bilbo St. (SE corner)	R207: Curb Ramp	1. No curb ramp 2. Running slope > 8.33% 3. No crosswalk markings	1. Provide curb ramp. 2. Provide crosswalk markings. (E-W) and (N-S)	1	CR3C CW1	\$ 3,400		
5	Sta. 5+25 to 13+50 Bilbo St. to Testament St. (south side of street)	R204.2: Sidewalk	1. Sidewalk width < 5'-0" 2. Cross slope > 2% 3. Vertical alignment > 1/4"	1. Remove and replace sidewalk. (±650 L.F.) 2. Remove and replace drive ramps. (9) 3. Coordinate utility and ROW locations. (Not included in Budget Costs)	3	SW1 DR1	\$ 59,500		
6	Sta. 13+50 Tucker Ave. @ Testament St. (SW corner)	R207: Curb Ramp	1. No curb ramp 2. Utility pole obstruction	1. Provide curb ramp. 2. Provide crosswalk markings. See item 5 above. 3. Coordinate utility locations. (Not included in Budget Costs)	1	CR3C	\$ 1,200		

**TUCKER AVENUE - SOUTH SIDE OF ROAD (FFCS MAP #19)**

**TRANSITION PLAN**

ITEM#	LOCATION	SECTION #: GROUP	NON-COMPLIANCE DESCRIPTION	COMMENTS / SUGGESTED CORRECTIONS	PRIORITY	COST CODE	BUDGET COST	COMPL. DATE	PHOTOGRAPHS
7	Sta. 13+50 to 23+25 Testament St. to Market St. (south side of street)	R204.2: Sidewalk	1. Sidewalk width < 5'-0" 2. Cross slope > 2% 3. Vertical alignment > 1/4"	1. Remove and replace sidewalk. (±800 L.F.) 2. Remove and replace drive ramps. (5)	3	SW1 DR1	\$ 55,000		
8	Sta. 20+10 Entrance to school	R207: Curb Ramp	1. No curb ramp	1. Provide curb ramp.	1	CR2	\$ 500		
9	Sta. 23+25 Tucker Ave. @ Market St. (SW corner)	R207: Curb Ramp	1. Running slope > 8.33% 2. Vertical alignment > 1/4" 3. No crosswalk markings (E-W) 4. No detectable warning surface 5 No access to pedestrian control signals	1. Remove and replace curb ramp. 2. Provide crosswalk markings. (E-W) 3. Provide access to pedestrian control signals. 4. Coordinate utility, signal pole and control box locations. (Not included in Budget Costs)	1	CR1B CW1 PS1	\$ 4,800		

**PLAN TOTAL: \$ 161,100**