













CHICOT STREET (FFCS MAP #15)

TRANSITION PLAN

ITEM #	LOCATION	SECTION #: GROUP	NON-COMPLIANCE DESCRIPTION	COMMENTS / SUGGESTED CORRECTIONS	PRIORITY	COST CODE	BUDGET COST	COMPL. DATE	PHOTOGRAPHS
1	Sta. 0+00 to 26+50 Chicot Street (East and West side of street)			1. No sidewalks.					
2	Sta. 26+30 Scovel Avenue (SE corner, E-W directions)	R207: Curb Ramps	1. Curb ramp width < 5'-0" 2. Vertical alignment > 1/4"	1. Remove and replace curb ramp. 2. Coordinate utility locations. (Not included in Budget Costs)	1	CR1	\$ 700		
3	Sta. 26+30 at Scovel Avenue (SW corner, E-W & N-S directions)	R207: Curb Ramps	1. No curb ramp	1. Provide curb ramps in E-W and N-S directions. 2. Coordinate utility locations. (Not included in Budget Costs)	1	CR1	\$ 1,400		
4	Sta. 26+80 (NW corner) Scovel Avenue	R207: Curb Ramps	1. No curb ramp	1. Provide curb ramp (N-S direction).	1	CR4	\$ 750		
5	Sta. 26+80 to 49+50 Scovel Ave. to Old Mobile Hwy. (West side of street)	R204-2: Sidewalks	1. Sidewalk width < 5'-0" 2. Cross slope > 2% 3. Vertical alignment > 1/4" 4. Incorrect grate north of school drive 5. Sidewalk intermittent	1. Remove, replace, and add sidewalk. (±2,270 L.F.) 2. Remove and replace drive ramps. (20) 3. Coordinate utility, ROW and drainage locations. (Not included in Budget Costs)	3	SW1 DR1	\$ 175,000		
6	Sta. 33+00 South of Sculpin Avenue intersection (E-W crossing)	R207: Curb Ramps	1. No curb ramps	1. Provide curb ramps on E and W side of street. 2. No sidewalks on east side of street.	1	CR3	\$ 1,500		







CHICOT STREET (FFCS MAP #15)

TRANSITION PLAN

ITEM #	LOCATION	SECTION #: GROUP	NON-COMPLIANCE DESCRIPTION	COMMENTS / SUGGESTED CORRECTIONS	PRIORITY	COST CODE	BUDGET COST	COMPL. DATE	PHOTOGRAPHS
7	Sta. 35+50 @ School Drive (north & south west side of drive).	R207: Curb Ramps	1. No curb ramps 2. No crosswalk markings	1. Provide curb ramps. 2. Provide crosswalk markings. 3. Coordinate utility and drainage locations. (Not included in Budget Costs)	1	CR4 CW1	\$ 2,220		
8	Sta. 35+75 Between Sculpin Ave. and Blueback Ave. (E-W crossing)	R207: Curb Ramps	1. No curb ramps 2. Drainage culvert conflict	1. Provide curb ramp on E & W side of street. 2. No sidewalks on east side of street. 3. Coordinate utility and drainage locations. (Not included in Budget Costs)	1	CR3	\$ 1,500		
9	Sta. 38+00 at Middle Avenue (NW & SW corner)	R207: Curb Ramps	1. No curb ramps	1. Provide curb ramps. 2. Coordinate utility and drainage locations. (Not included in Budget Costs)	1	CR4	\$ 1,500		
10	Sta. 40+00 @ Lanier Ave. (SW corner)	R207: Curb Ramps	1. No curb ramps	1. Provide curb ramps. 2. No sidewalk in E-W direction. 3. No sidewalk on east side of Chicot. 4. Coordinate utility and drainage locations. (Not included in Budget Costs)	1	CR4	\$ 750		
11	Sta. 40+00 @ Lanier Ave. (NW corner)	R207: Curb Ramps	1. No curb ramps	1. Provide curb ramps. 2. No sidewalk in E-W direction. 3. No sidewalk on east side of Chicot. 4. Coordinate utility and drainage locations. (Not included in Budget Costs)	1	CR4	\$ 750		
12	Sta. 43+30 @ Charlie Ave. (SW & NW corners)	R207: Curb Ramps	1. No curb ramps 2. No crosswalk markings	1. Provide curb ramps. 2. Provide crosswalk markings. 3. Coordinate utility and drainage locations. (Not included in Budget Costs)	1	CR4 CW1	\$ 2,500		







CHICOT STREET (FFCS MAP #15)

TRANSITION PLAN

ITEM #	LOCATION	SECTION #: GROUP	NON-COMPLIANCE DESCRIPTION	COMMENTS / SUGGESTED CORRECTIONS	PRIORITY	COST CODE	BUDGET COST	COMPL. DATE	PHOTOGRAPHS
13	Sta. 46+50 @ Barb Ave. (SW & NW corners)	R207: Curb Ramps	1. No curb ramps 2. No crosswalk markings	1. Provide curb ramp. 2. Provide crosswalk markings. 3. Coordinate utility and drainage locations. (Not included in Budget Costs)	1	CR4 CW1	\$ 2,220		
14	Sta. 49+50 @ Old Mobile Hwy. (SE corner, E-W direction)	R207: Curb Ramps	1. No curb ramp SE corner 2. No crosswalk markings	1. Provide curb ramp SE corner. 2. Provide crosswalk markings. (E-W direction) 3. Coordinate utility locations. (Not included in Budget Costs)	1	CR1 PS1 CW1	\$ 3,340		
15	Sta. 49+50 @ Old Mobile Hwy. (SE & NE corner, N-S direction)	R207: Curb Ramps	1. No curb ramps 2. No crosswalk markings	1. Provide curb ramps. 2. Provide access to pedestrian signal controls. 3. Provide crosswalk markings. 4. Coordinate utility locations. (Not included in Budget Costs)	1	CR1 PS1 CW1	\$ 3,412		
16	Sta. 49+50 to 87+00 Old Mobile Hwy. to Hwy. 90/Denny Ave.	R201.2: Sidewalks	1. Sidewalk width < 5'-0" 2. Cross slope > 2% 3. Vertical alignment > 1/4"	1. Remove and replace sidewalk. (±3,205 L.F.) 2. Remove and replace drive ramps. (10) 3. Provide railing @ ditches. (±75 L.F.) 4. Coordinate utility, drainage and ROW locations. (Not included in Budget Costs)	3	SW1 CW1 Rail	\$ 225,000		
17	Sta. 56+00 Chicot St. @ Lakeside Support entrance. (N-S of drive)	R207: Curb Ramps	1. Vertical alignment > 1/4" 2. Grade break not perpendicular to ramp run 3. No detectable warning surface 4. Curb ramp width < 5'-0" 5. Crosswalk markings < 5'-0"	1. Remove and replace curb ramp. 2. Remove and replace crosswalk markings. 3. Coordinate drainage locations. (Not included in Budget Costs)	1	CR4 CW1	\$ 4,380		
18	Sta. 67+00 Chicot St. @ Levy Park entrance (N-S of drive)	R207: Curb Ramps	1. Vertical alignment > 1/4" 2. Grade break not perpendicular to ramp run 3. Curb ramp width < 5'-0" 4. No detectable warning surface 5. No crosswalk markings	1. Remove and replace curb ramps. 2. Provide crosswalk markings.	1	CR4 CW1	\$ 3,120		



CHICOT STREET (FFCS MAP #15)

TRANSITION PLAN

ITEM #	LOCATION	SECTION #: GROUP	NON-COMPLIANCE DESCRIPTION	COMMENTS / SUGGESTED CORRECTIONS	PRIORITY	COST CODE	BUDGET COST	COMPL. DATE	PHOTOGRAPHS
19	Sta. 74+30 Chicot St. @ Compass Point entrance	R207: Curb Ramps	1. No curb ramps 2. No crosswalk markings	1. Provide curb ramps. 2. Provide crosswalk markings.	1	CR4 CW1	\$ 2,436		
20	Sta. 78+75 Chicot St. @ Pineview Ave.	R207: Curb Ramps	1. Vertical alignment > 1/4" 2. Grade break not perpendicular to ramp run 3. Curb ramp width < 5'-0" 4. No crosswalk markings	1. Remove and replace curb ramps. 2. Provide crosswalk markings.	1	CR4 CW1	\$ 2,724		
21	Sta. 81+50 Chicot St. @ Nathan Hale Intersection (SW corner)	R209: Accessible pedestrian signals & pedestrian push buttons	1. No access to pedestrian signal controls	1. Provide access to pedestrian signal controls.	2	PS1	\$ 500		
22	Sta. 81+50 Chicot St. @ Nathan Hale Intersection (SE corner)	R207: Curb Ramps	1. Cross slope > 2% 2. Vertical alignment > 1/4" 3. Curb ramp width < 5'-0" 4. Grade breaks shall be perpendicular to ramp run 5. No crosswalk markings	1. Remove and replace curb ramps. 2. Provide crosswalk markings.	1	CR4 CW1	\$ 2,730		
23	Sta. 81+50 Chicot St. @ Nathan Hale Intersection (NE corner)	R207: Curb Ramps	1. No crosswalk markings 2. Curb ramp surface broken and cracked 3. Vertical alignment > 1/4" 4. Grade breaks not perpendicular to ramp run 5. Cross slope > 2% 6. No access to pedestrian signal controls	1. Remove and replace curb ramp. 2. Provide access to pedestrian signal controls.	1	CR4	\$ 750		
24	Sta. 90+00 to 107+00 Hwy.90/Denny Ave. to Shortcut Rd. (east side of street heading north)	R204.2: Sidewalk	1. Cross slope > 2% 2. Vertical alignment > 1/4"	1. Remove portion of sidewalk. (±530 L.F.) 2. Grind areas of elevation change. (±100 L.F.)	3	SW1	\$ 27,100		

CHICOT STREET (FFCS MAP #15)

TRANSITION PLAN

ITEM #	LOCATION	SECTION #: GROUP	NON-COMPLIANCE DESCRIPTION	COMMENTS / SUGGESTED CORRECTIONS	PRIORITY	COST CODE	BUDGET COST	COMPL. DATE	PHOTOGRAPHS
25	Sta. 90+00 North Frontage intersection	R207: Curb Ramps	1. Curb ramp width < 5'-0" - ramp narrows at street 2. Grade break not perpendicular to ramp run	1. Remove and replace curb ramp.	1	CR4	\$ 750		
26	Sta. 106+50 Intersection @ Shortcut Rd.	R204: Pedestrian Access Routes	1. Cross slope > 2% 2. No pedestrian signal controls on southeast side of intersection 3. Guy wire interference at ramp.	1. Stripe pedestrian way on island. 2. Provide pedestrian signal controls and access to them. (2) 3. Coordinate utility locations. (Not included in Budget Costs)	2	--	\$ 3,000		

\$ 470,032