








SHORTCUT ROAD (FFCS MAP #8)

TRANSITION PLAN

ITEM #	LOCATION	SECTION #: GROUP	NON-COMPLIANCE DESCRIPTION	COMMENTS / SUGGESTED CORRECTIONS	PRIORITY	COST CODE	BUDGET COST	COMPL. DATE	PHOTOGRAPHS
1	Sta. 16+75 Fairgrounds Parking Lot (SE corner)	R207: Curb Ramps	1. Running slope > 8.33% 2. Cross slope > 2% 3. No crosswalk markings	1. Remove sidewalk ramp and replace with curb ramp. 2. Provide crosswalk markings.	1	CR4B CW1	\$ 2,730		
2	Sta. 16+75 to 24+00 Fairgrounds Parking Lot (south side of street) to Chicot Street heading east	R204.2: Sidewalks	1. Cross slope > 2% 2. Vertical alignment > 1/4" @ catch basins	1. Remove portions of sidewalk. (±25 L.F.)	3	SW1	\$ 1,250		
3	Sta. 24+75 to 31+50 Chicot St. south side of street to entrance Begin at Chicot St. heading east	R204.2: Sidewalks	1. Cross slope > 2% 2. Vertical change in elevation > 1/4" @ catch basin	1. Remove and replace portion of sidewalk. (±45 L.F.)	3	SW1	\$ 2,250		
4	Sta. 32+00 Entrance Cambridge Park Apartments (SE corner)	R207: Curb Ramps	1. Cross slope > 2%	1. Remove and replace curb ramp.	1	CR4A	\$ 750		
5	Sta. 32+00 to 54+50 Entrance Cambridge Park Apartments to Veterans St. South side of street heading east	R204.2: Sidewalks	1. Cross slope > 2% 2. Vertical alignment > 1/4"	1. Remove and replace portion of sidewalk. (±70 L.F.)	3	SW1	\$ 3,500		
6	Sta. 55+00 Shortcut Rd. @ Veterans St. (SE Corner)	R207: Curb Ramps	1. Cross slope > 2%	1. Remove and replace curb ramp.	1	CR3	\$ 700		

SHORTCUT ROAD (FFCS MAP #8)
TRANSITION PLAN

ITEM #	LOCATION	SECTION #: GROUP	NON-COMPLIANCE DESCRIPTION	COMMENTS / SUGGESTED CORRECTIONS	PRIORITY	COST CODE	BUDGET COST	COMPL. DATE	PHOTOGRAPHS
7	Sta. 55+00 to 55+75 Shortcut Rd. south side of street to Veterans St. heading east	R204.2: Sidewalk	1. Vegetation/grass encroachment	1. Remove vegetation/grass encroachment.	3		\$ 200		

PLAN TOTAL: \$ 11,380