












**OLD MOBILE HWY. - SOUTH SIDE OF ROAD (FFCS MAP #6)**

**TRANSITION PLAN**

ITEM #	LOCATION	SECTION #: GROUP	NON-COMPLIANCE DESCRIPTION	COMMENTS / SUGGESTED CORRECTIONS	PRIORITY	COST CODE	BUDGET COST	COMPL. DATE	PHOTOGRAPHS
1	Sta. 49+00 Old Mobile Hwy. @ Hospital Road (SE corner)	R207: Curb Ramps	1. Curb ramp width < 5'-0" 2. Running slope > 8.33% 3. No access to pedestrian signal controls	1. Remove and replace curb ramp. 2. Provide access to pedestrian signal controls.	1	CR3 PS1	\$ 1,200		
2	Sta. 49+25 to 57+50 Intersecting streets: Hospital Road to Eden St.	R204.2: Sidewalks	1. Sidewalk width < 5'-0" 2. Cross slope > 2% 3. Vertical alignment > 1/4" 4. Vegetation/grass encroachment	1. Remove and replace sidewalks. (±640 L.F.) 2. Remove and replace drive ramps. (5) 3. Coordinate utility locations. (Not included in Budget Costs) 4. Remove vegetation/grass encroachment.	3	SW1 DR1	\$ 47,000		
3	Sta. 57+50 Old Mobile Hwy. @ Eden St. (SW corner)	R207: Curb Ramps	1. Curb ramp width < 5'-0"	1. Remove and replace curb ramp.	1	CR4	\$ 750		
4	Sta. 57+75 Old Mobile Hwy. @ Eden St. (SE corner)	R207: Curb Ramps	1. Curb ramp width < 5'-0" 2. Running slope > 8.33% 3. Vertical alignment > 1/4"	1. Remove and replace curb ramp.	1	CR3	\$ 700		
5	Sta. 57+75 to 63+50 Intersecting streets: Eden St. to Spruce St.	R204.2: Sidewalks	1. Sidewalk width < 5'-0" 2. Cross slope > 2% 3. Vertical alignment > 1/4" 4. Vegetation/grass encroachment	1. Remove and replace sidewalks. (±375 L.F.) 2. Remove and replace drive ramps. (8) 3. Remove vegetation/grass encroachment.	3	SW1 DR1	\$ 43,000		
6	Sta. 63+50 Old Mobile Hwy. @ Spruce St. (SW corner)	R207: Curb Ramps	1. Curb ramp width < 5'-0" 2. Running slope > 8.33% 3. No crosswalk markings	1. Remove and replace curb ramp. 2. Provide crosswalk markings.	1	CR3 CW1	\$ 1,710		







**OLD MOBILE HWY. - SOUTH SIDE OF ROAD (FFCS MAP #6)**

**TRANSITION PLAN**

ITEM #	LOCATION	SECTION #: GROUP	NON-COMPLIANCE DESCRIPTION	COMMENTS / SUGGESTED CORRECTIONS	PRIORITY	COST CODE	BUDGET COST	COMPL. DATE	PHOTOGRAPHS
7	Sta. 63+50 Old Mobile Hwy. @ Spruce St. (SE corner)	R207: Curb Ramps	1. Curb ramp width < 5'-0"	1. Remove and replace curb ramp.	1	CR4	\$ 1,710		
8	Sta. 63+50 to 73+00 Intersecting streets: Spruce St. to Chicot St.	R204.2: Sidewalks	1. Sidewalk width < 5'-0" 2. Cross slope > 2% 3. Vertical alignment > 1/4"	1. Remove and replace sidewalks. (±485 L.F.) 2. Remove and replace drive ramps. (11)	3	SW1 DR1	\$ 57,500		
9	Sta. 73+00 Old Mobile Hwy. @ Chicot St. (SW corner)	R207: Curb Ramps	1. Curb ramp width < 5'-0" 2. Running slope > 8.33% 3. No crosswalk markings 4. No access to pedestrian signal controls	1. Remove and replace curb ramp. 2. Provide access to pedestrian signal controls. 3. Provide crosswalk markings.	1	CR4 PS1 CW1	\$ 2,870		
10	Sta. 80+00 to 88+00 Intersecting streets: Orchard Road to Twin Oaks Ave.	R204.2: Sidewalks	1. Sidewalk width < 5'-0" 2. Cross slope > 2% 3. Vertical alignment > 1/4" 4. Vegetation/grass encroachment 5. Sidewalk width < 5'-0" across bridge	1. Remove and replace sidewalk. (±450 L.F.) 2. Remove and replace drive ramps. (8) 3. Remove vegetation/grass encroachment.	3	SW1 DR1	\$ 47,000		
11	Sta. 80+00 Old Mobile Hwy. @ Orchard Road (NE corner)	R207: Curb Ramps	1. Curb ramp width < 5'-0" 2. Running slope > 8.33% 3. No detectable warning surface 4. No crosswalk markings	1. Remove and replace curb ramp. 2. Relocate ramp further up Old Mobile Hwy., away from curved intersection. 3. Provide crosswalk markings.	1	CR4	\$ 750		
12	Sta. 80+00 Old Mobile Hwy. @ Orchard Rd. (SW corner)	R207: Curb Ramps	1. No curb ramp	1. Provide curb ramp in N-S direction.	1	CR3	\$ 700		


**OLD MOBILE HWY. - SOUTH SIDE OF ROAD (FFCS MAP #6)**

**TRANSITION PLAN**

ITEM #	LOCATION	SECTION #: GROUP	NON-COMPLIANCE DESCRIPTION	COMMENTS / SUGGESTED CORRECTIONS	PRIORITY	COST CODE	BUDGET COST	COMPL. DATE	PHOTOGRAPHS
13	Sta. 88+00 Old Mobile Hwy. @ Twin Oaks Ave. (SW corner)	R207: Curb Ramps	<ol style="list-style-type: none"> <li>1. Curb ramp width &lt; 5'-0"</li> <li>2. Running slope &gt; 8.33%</li> <li>3. Cross slope &gt; 2%</li> <li>4. Vertical alignment &gt; 1/4"</li> <li>5. No detectable warning surface</li> <li>6. No crosswalk markings</li> </ol>	<ol style="list-style-type: none"> <li>1. Remove and replace curb ramp.</li> <li>2. Provide crosswalk markings.</li> </ol>	1	CR4 CW1	\$ 2,190		
14	Sta. 88+50 to 113+00 Intersecting streets: Twin Oaks Ave. to Catalina St.	R204.2: Sidewalks	<ol style="list-style-type: none"> <li>1. Sidewalk width &lt; 5'-0"</li> <li>2. Cross slope &gt; 2%</li> <li>3. Vertical alignment &gt; 1/4"</li> <li>4. Vegetation/grass encroachment</li> </ol>	<ol style="list-style-type: none"> <li>1. Remove and replace sidewalk. (±2,000 L.F.)</li> <li>2. Remove and replace drive ramps. (27)</li> <li>3. Coordinate utility locations. (Not included in Budget Costs)</li> <li>4. Remove vegetation/grass encroachment.</li> </ol>	3	SW1 DR4	\$ 181,000		
15	Sta. 88+50 Old Mobile Hwy. @ Twin Oaks Ave. (SE corner)	R207: Curb Ramps	<ol style="list-style-type: none"> <li>1. Curb ramp width &lt; 5'-0"</li> <li>2. Cross slope &gt; 2%</li> <li>3. Vertical alignment &gt; 1/4"</li> <li>4. No detectable warning surface</li> <li>5. No crosswalk markings</li> </ol>	<ol style="list-style-type: none"> <li>1. Remove and replace curb ramp.</li> <li>2. Provide crosswalk markings.</li> <li>3. Coordinate drainage locations. (Not included in Budget Costs)</li> </ol>	1	CR4 CW1	\$ 2,190		
16	Sta. 113+00 Old Mobile Hwy. @ Catalina St. (SW corner)	R207: Curb Ramps	<ol style="list-style-type: none"> <li>1. Curb ramp width &lt; 5'-0"</li> <li>2. Running slope &gt; 8.33%</li> <li>3. Cross slope &gt; 2%</li> <li>4. No detectable warning surface</li> </ol>	<ol style="list-style-type: none"> <li>1. Remove and replace curb ramp.</li> <li>2. Coordinate drainage locations. (Not included in Budget Costs)</li> </ol>	1	CR4	\$ 750		
17	Sta. 113+25 to 120+00 Intersecting streets: Catalina St. to Arlington St.	R204.2: Sidewalks	<ol style="list-style-type: none"> <li>1. Sidewalk width &lt; 5'-0"</li> <li>2. Passing spaces</li> <li>3. Cross slope &gt; 2%</li> <li>4. Vertical alignment &gt; 1/4"</li> <li>5. Vegetation/grass encroachment</li> </ol>	<ol style="list-style-type: none"> <li>1. Remove and replace sidewalk. (±575 L.F.)</li> <li>2. Remove and replace drive ramps. (5)</li> <li>3. Remove vegetation/grass encroachment.</li> </ol>	3	SW1 DR4	\$ 43,750		
18	Sta. 113+25 Old Mobile Hwy. @ Catalina St. (SE corner)	R207: Curb Ramps	<ol style="list-style-type: none"> <li>1. Curb ramp width &lt; 5'-0"</li> <li>2. Running slope &gt; 8.33%</li> <li>3. Cross slope &gt; 2%</li> <li>4. Vertical alignment &gt; 1/4"</li> <li>5. No detectable warning surface</li> <li>6. No crosswalk markings</li> </ol>	<ol style="list-style-type: none"> <li>1. Remove and replace curb ramp.</li> <li>2. Provide crosswalk markings.</li> <li>3. Coordinate drainage locations. (Not included in Budget Costs)</li> </ol>	1	CR4 CW1	\$ 2,190		

**OLD MOBILE HWY. - SOUTH SIDE OF ROAD (FFCS MAP #6)**

**TRANSITION PLAN**

ITEM #	LOCATION	SECTION #: GROUP	NON-COMPLIANCE DESCRIPTION	COMMENTS / SUGGESTED CORRECTIONS	PRIORITY	COST CODE	BUDGET COST	COMPL. DATE	PHOTOGRAPHS
19	Sta. 120+50 to 124+50 Intersecting streets: Arlington St. to end of sidewalk	R204.2: Sidewalks	1. Sidewalk width < 5'-0" 2. Cross slope > 2% 3. Vertical alignment > 1/4" 4. Vegetation/grass encroachment	1. Remove and replace sidewalk. (±370 L.F.) 2. Remove and replace drive ramp. 3. Remove vegetation/grass encroachment.	3	SW1 DR4	\$ 21,500		
20	Sta. 124+20 Old Mobile Hwy. @ Robinhood Dr.	R207: Curb Ramps	1. No curb ramps	1. Provide curb in N-S direction to north side of Old Mobile Hwy.	1	CR3	\$ 750		

**PLAN TOTAL: \$ 459,210**