













TRANSITION PLAN







ITEM #	LOCATION	SECTION #: GROUP	NON-COMPLIANCE DESCRIPTION	COMMENTS / SUGGESTED CORRECTIONS	PRIORITY	COST CODE	BUDGET COST	COMPL. DATE	PHOTOGRAPHS
1	Sta. 23+50 to 26+50 Intersecting streets: N/A to Ros St.	R204.2: Sidewalks	1. Sidewalk width < 5'-0" 2. Passing space 3. Cross slope > 2% 4. Vertical alignment > 1/4"	1. Remove and replace sidewalks (±300 L.F.) 2. Remove drive ramps and replace with sidewalk.	3	SW1	\$ 15,000		
2	Sta. 27+00 Old Mobile Hwy. @ Ros St. (NW corner)	R207: Curb Ramps	1. No curb ramp 2. No crosswalk markings	1. Provide curb ramp. 2. Provide crosswalk markings.	1	CR4 CW1	\$ 2,910		
3	Sta. 27+00 Old Mobile Hwy. @ Ros St. (NE corner)	R207: Curb Ramps	1. Curb ramp width < 5'-0"	1. Remove and replace curb ramp. 2. Allow for intersecting sidewalk leading into apartment complex.	1	CR4	\$ 12,500		
4	Sta. 27+50 to 30+75 Intersecting streets: Ros St. to 14th St.	R204.2: Sidewalks	1. Sidewalk width < 5'-0" 2. Cross slope > 2% 3. Vertical alignment > 1/4"	1. Remove and replace sidewalk (±325 L.F.) 2. Coordinate utility locations. (Not included in Budget Costs)	3	SW1	\$ 16,250		
5	Sta. 31+00 Old Mobile Hwy. @ 14th St. (NW corner)	R207: Curb Ramps	1. Curb ramp width < 5'-0" 2. Cross slope > 2.0% 3. No crosswalk markings	1. Remove and replace curb ramp. 2. Provide crosswalk markings.	1	CR3 CW1	\$ 3,220		
6	Sta. 31+00 Old Mobile Hwy. @ 14th St. (NE corner)	R207: Curb Ramps	1. Curb ramp width < 5'-0" 2. Running slope > 8.33% 3. Cross slope > 2% 4. No landing/turning space 5. No access to pedestrian signal controls	1. Remove and replace curb ramp. 2. Provide access to pedestrian signal controls.	1	CR3 PS1	\$ 1,200		

TRANSITION PLAN







ITEM #	LOCATION	SECTION #: GROUP	NON-COMPLIANCE DESCRIPTION	COMMENTS / SUGGESTED CORRECTIONS	PRIORITY	COST CODE	BUDGET COST	COMPL. DATE	PHOTOGRAPHS
7	Sta. 31+25 to 39+50 Intersecting streets: 14th St. to Gulley St.	R204.2: Sidewalks	1. Sidewalk width < 5'-0" 2. Cross slope > 2% 3. Vertical alignment > 1/4" 4. Vegetation/grass encroachment	1. Remove and replace sidewalk (±825 L.F.) 2. Remove vegetation/grass encroachment. 3. Coordinate utility locations. (Not included in Budget Costs)	3	SW1	\$ 41,250		
8	Sta. 39+50 Old Mobile Hwy. @ Gulley St. (NW corner)	R207: Curb Ramps	1. Curb ramp width < 5'-0" 2. Cross slope > 2.0% 3. No crosswalk markings 4. Driveway across Gulley St. > 2.0% cross slope	1. Remove and replace curb ramp. 2. Remove and replace entry drive. 3. Provide crosswalk markings. 4. Coordinate utility locations. (Not included in Budget Costs)	1	CR4 DR1 CW1	\$ 45,270		
9	Sta. 40+00 Old Mobile Hwy. @ Gulley St. (NE corner)	R207: Curb Ramps	1. Curb ramp width < 5'-0" 2. Cross slope > 2.0% 3. No crosswalk markings	1. Remove and replace curb ramp. 2. Allow for intersecting sidewalk leading into apartment complex. 3. Provide crosswalk markings.	1	CR4	\$ 1,250		
10	Sta. 40+00 to 47+00 Intersecting streets: Gulley St. to Brooks St.	R204.2: Sidewalks	1. Sidewalk width < 5'-0" 2. No passing space 3. Cross slope > 2% 4. Vertical alignment > 1/4" 5. Storm drain covers and water valve not flush with sidewalk 6. Power pole located in sidewalk	1. Remove and replace sidewalk (±700 L.F.) 2. Coordinate utility locations. (Not included in Budget Costs)	3	SW1	\$ 35,000		
11	Sta. 47+00 Old Mobile Hwy. @ Brooks St. (NW corner)	R207: Curb Ramps	1. Curb ramp width < 5'-0" 2. Running slope > 8.33% 3. No landing/turning space 4. No crosswalk markings	1. Remove and replace curb ramp. 2. Provide crosswalk markings.	1	CR3 CW1	\$ 2,140		
12	Sta. 47+50 Old Mobile Hwy. @ Brooks St. (NE corner)	R207: Curb Ramps	1. Curb ramp width < 5'-0" 2. Running slope > 8.33% 3. No landing/turning space	1. Remove and replace curb ramp.	1	CR3	\$ 700		

OLD MOBILE HWY. - NORTH SIDE OF ROAD (FFCS MAP #6)

TRANSITION PLAN







ITEM #	LOCATION	SECTION #: GROUP	NON-COMPLIANCE DESCRIPTION	COMMENTS / SUGGESTED CORRECTIONS	PRIORITY	COST CODE	BUDGET COST	COMPL. DATE	PHOTOGRAPHS
13	Sta. 47+50 to 49+00 Intersection streets: Brooks St. to Hospital Road	R204.2: Sidewalks	1. Sidewalk width < 5'-0" 2. Cross slope > 2% 3. Vegetation/grass encroachment	1. Remove and replace sidewalk (±150 L.F.) 2. Remove vegetation/grass encroachment.	3	SW1	\$ 7,500		
14	Sta. 49+00 Old Mobile Hwy. @ Hospital Road (NW corner)	R207: Curb Ramps	1. Curb ramp width < 5'-0" 2. Running slope > 8.33% 3. No landing/turning space 4. Crosswalk markings faded	1. Remove and replace curb ramp. 2. Re-paint crosswalk markings. 3. Coordinate utility locations. (Not included in Budget Costs)	1	CR4 CW1	\$ 2,478		
15	Sta. 49+00 Old Mobile Hwy. @ Hospital Road (NE corner)	R207: Curb Ramps	1. Curb ramp width < 5'-0" 2. Running slope > 8.33% 3. Vertical alignment > 1/4" 4. No landing/turning space	1. Remove and replace curb ramp. 2. Repair damaged paving at ramp/street. 3. Coordinate utility locations and drainage issues. (Not included in Budget Costs)	1	CR3C	\$ 1,500		
16	Sta. 80+00 to 88+50 Intersecting streets: Orchard Road to Sherwood Street	R204.2: Sidewalks	1. Sidewalk width < 5'-0" 2. Cross slope > 2% 3. Vertical alignment > 1/4" 4. Vegetation/grass encroachment 5. Access across bridge reduces down to 2' 9" wide	1. Extend sidewalk 25' for N-S crossing (±25 L.F.) 2. Remove and replace sidewalk (±742 L.F.) 3. Remove and replace drive ramps (4). 4. Widen sidewalk over bridge (±50 L.F.) 5. Remove vegetation/grass encroachment. 6. Coordinate utility and ROW locations. (Not included in Budget Costs)	3	SW1 DR1	\$ 53,000		
17	Sta. 80+00 Old Mobile Hwy. @ Orchard Road (NW corner)	R207: Curb Ramps	1. Curb ramp width < 5'-0" 2. Cross slope > 2% 3. Vertical alignment > 1/4" 4. No detectable warning surface 5. No crosswalk markings	1. Remove and replace curb ramp (E-W). 2. Provide additional curb ramp (N-S). 3. Provide crosswalk markings.	1	CR3 CR4 CW1	\$ 5,410		
18	Sta. 88+50 Old Mobile Hwy. @ Sherwood St. (NW corner)	R207: Curb Ramps	1. Curb ramp width < 5'-0" 2. Running slope > 8.33% max 3. Vertical alignment > 1/4" 4. No detectable warning surface 5. No crosswalk markings	1. Remove and replace curb ramp. 2. Provide crosswalk markings.	1	CR4 CW1	\$ 2,140		

TRANSITION PLAN

ITEM #	LOCATION	SECTION #: GROUP	NON-COMPLIANCE DESCRIPTION	COMMENTS / SUGGESTED CORRECTIONS	PRIORITY	COST CODE	BUDGET COST	COMPL. DATE	PHOTOGRAPHS
19	Sta. 89+00 to 97+00 Intersecting Streets: Sherwood St. to Alandale St.	R204.2: Sidewalks	1. Sidewalk width < 5'-0" 2. Cross slope > 2% 3. Vertical alignment > 1/4" 4. Vegetation/grass encroachment	1. Remove and replace sidewalks (±700 L.F.) 2. Remove and replace drive ramps (6). 3. Coordinate utility and ROW locations. (Not included in Budget Costs) 4. Remove vegetation/grass encroachment.	3	SW1 DR4	\$ 53,000		
20	Sta. 89+00 Old Mobile Hwy. @ Sherwood St. (NE corner)	R207: Curb Ramps	1. Curb ramp width < 5'-0" 2. Cross slope > 2% 3. Vertical alignment > 1/4" 4. No detectable warning surface 5. No crosswalk markings	1. Remove and replace curb ramp. 2. Provide crosswalk markings.	1	CR4	\$ 700		
21	Sta. 97+00 Old Mobile Hwy. @ Alandale St. (NW corner)	R207: Curb Ramps	1. Curb ramp width < 5'-0" 2. Running slope > 8.33% 3. Cross slope > 2% 4. No landing/turning space 5. Vertical alignment > 1/4" 6. No detectable warning surface 7. No crosswalk markings	1. Remove and replace curb ramp. 2. Provide crosswalk markings.	1	CR3 CW1	\$ 2,140		
22	Sta. 97+50 to 106+50 Intersecting streets: Alandale St. to Emerson St.	R204.2: Sidewalks	1. Sidewalk width < 5'-0" 2. Passing spaces 3. Cross slope > 2% 4. Vertical alignment > 1/4" 5. Vegetation/grass encroachment	1. Remove and replace sidewalk (±700 L.F.) 2. Remove and replace drive ramps (10). 3. Coordinate utility and ROW locations. (Not included in Budget Costs) 4. Remove vegetation/grass encroachment.	3	SW1 DR4	\$ 110,000		
23	Sta. 97+50 Old Mobile Hwy. @ Alandale St. (NE corner)	R207: Curb Ramps	1. Curb ramp width < 5'-0" 2. Cross slope > 2% 3. Vertical alignment > 1/4" 4. No detectable warning surface 5. No crosswalk markings	1. Remove and replace curb ramp. 2. Provide crosswalk markings.	1	CR3 CW1	\$ 2,140		
24	Sta. 106+50 to 118+75 Intersecting streets: Emerson St. to Pimlico St.	R204.2: Sidewalks	1. Sidewalk width < 5'-0" 2. Passing spaces 3. Cross slope > 2% 4. Vertical alignment > 1/4" 5. Vegetation/grass encroachment	1. Remove and replace sidewalk (±925 L.F.) 2. Remove and replace drive ramps (15). 3. Coordinate utility and ROW locations. (Not included in Budget Costs) 4. Remove vegetation/grass encroachment.	3	SW1 DR4	\$ 91,250		

OLD MOBILE HWY. - NORTH SIDE OF ROAD (FFCS MAP #6)

TRANSITION PLAN

ITEM #	LOCATION	SECTION #: GROUP	NON-COMPLIANCE DESCRIPTION	COMMENTS / SUGGESTED CORRECTIONS	PRIORITY	COST CODE	BUDGET COST	COMPL. DATE	PHOTOGRAPHS
25	Sta. 106+50 Old Mobile Hwy. @ Emerson St. (NW corner)	R207: Curb Ramps	1. Curb ramp width < 5'-0" 2. Cross slope > 2% 3. No detectable warning surface 4. No crosswalk markings	1. Remove and replace curb ramp. 2. Provide crosswalk markings.	1	CR4 CW1	\$ 2,190		
26	Sta. 106+50 Old Mobile Hwy. @ Emerson St. (NE corner)	R207: Curb Ramps	1. Curb ramp width < 5'-0" 2. Cross slope > 2% 3. No detectable warning surface 4. No crosswalk markings	1. Remove and replace curb ramp. 2. Provide crosswalk markings.	1	CR4	\$ 750		
27	Sta. 118+75 Old Mobile Hwy. @ Pimlico St. (NW corner)	R207: Curb Ramps	1. Curb ramp width < 5'-0" 2. Running slope > 8.33% 3. Cross slope > 2% 4. Vertical alignment > 1/4" 5. No detectable warning surface 6. No crosswalk markings	1. Remove and replace curb ramp. 2. Provide crosswalk markings. 3. Coordinate utility locations. (Not included in Budget Costs)	1	CR4 CW1	\$ 2,190		
28	Sta. 119+00 to 124+25 Intersecting streets: Pimlico St. to Robinhood Dr.	R204.2: Sidewalks	1. Sidewalk width changes; some areas < 5'-0" 2. Cross slope > 2% 3. Vertical alignment > 1/4" 4. Utility poles and mailboxes in sidewalk path	1. Remove and replace a portion of the sidewalk (±175 L.F.) 2. Remove and replace drive ramps (4). 3. Coordinate utility locations. (Not included in Budget Costs)	3	SW1 DR1	\$ 21,000		
29	Sta. 119+00 Old Mobile Hwy. @ Pimlico St. (NE corner)	R207: Curb Ramps	1. Curb ramp width < 5'-0" 2. Running slope > 8.33% 3. Vertical alignment > 1/4" 4. No detectable warning surface 5. No crosswalk markings 6. Sewer manhole in ramp path	1. Remove and replace curb ramp. 2. Repair paving surface. 3. Coordinate utility locations. (Not included in Budget Costs) 4. Provide crosswalk markings.	1	CR4	\$ 1,250		
30	Sta. 124+25 Old Mobile Hwy. @ Robinhood Dr. (NW corner)	R207: Curb Ramps	1. No curb ramp 2. No crosswalk markings	1. Provide curb ramp. (N-S) 2. Provide crosswalk markings.	1	CR3 CW1	\$ 1,960		

PLAN TOTAL: \$ 537,288